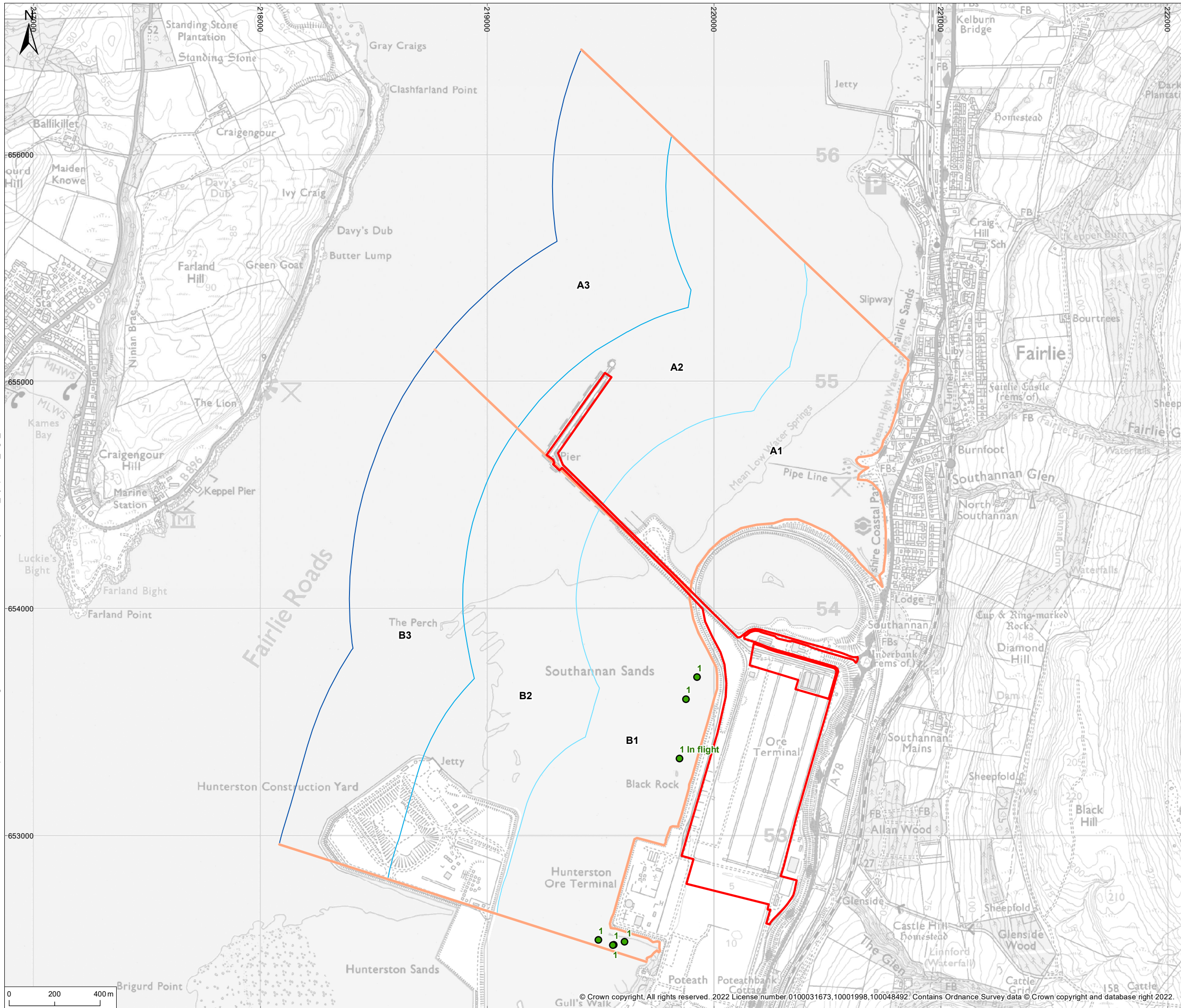


W:\ECO01927 - RPS OxfEP Hunterston Xlinks Eco\Technical\Graphics\GIS\MXDs\Figures\ECO01927-0012-03 Intertidal Survey Results_BySpecies_Fig5_7.mxd



© 2022 RPS Group

Notes
 1. This drawing has been prepared in accordance with the scope of RPS's appointment with its client and is subject to the terms and conditions of that appointment. RPS accepts no liability for any use of this document other than by its client and only for the purposes for which it was prepared and provided.
 2. If received electronically it is the recipients responsibility to print to correct scale. Only written dimensions should be used.

Legend

- Site Boundary
- Sector boundary
- 0.5 km from MHWS mark
- 1.0 km from MHWS mark
- 1.5 km from MHWS mark
- All tidal bird records

Brent Goose peak count - 1

* Survey records for September 2021 - December 2021 inclusive

Rev	Description	By	CB	Date



Atholl Exchange, 1st Floor, 6 Canning Street, Edinburgh EH3 8EG
 T: +44(0)131 555 5011 E: rpsed2@rpsgroup.com

Client **XLCC Ltd**

Project **XLCC Hunterston**

Title **Intertidal Survey Results - Brent Goose**

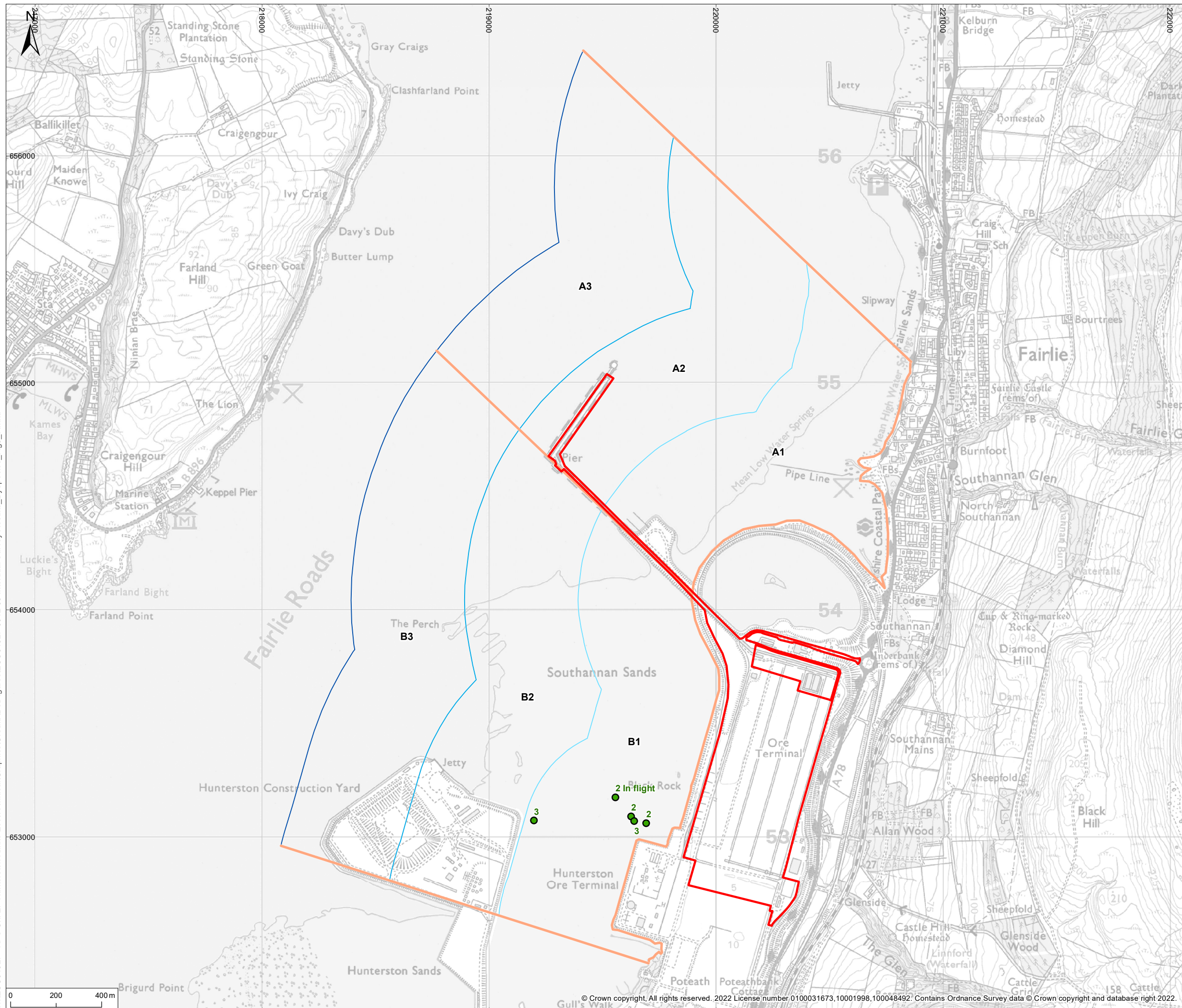
Status **DRAFT** Drawn By **KAG** PM/Checked By **-**

Project Number **ECO01927** Scale @ A3 **1:16,000** Date Created **JAN 2022**

Figure Number **5.7.1** Rev **-**

rpsgroup.com

W:\ECO01927 - RPS OxfEP Hunterston Xlinks Eco\Technical\Graphics\GIS\MXDs\Figures\ECO01927-0012-03 Intertidal Survey Results_BySpecies_Fig5_7.mxd



© 2022 RPS Group
 Notes
 1. This drawing has been prepared in accordance with the scope of RPS's appointment with its client and is subject to the terms and conditions of that appointment. RPS accepts no liability for any use of this document other than by its client and only for the purposes for which it was prepared and provided.
 2. If received electronically it is the recipients responsibility to print to correct scale. Only written dimensions should be used.

- Legend**
- Site Boundary
 - Sector boundary
 - 0.5 km from MHWS mark
 - 1.0 km from MHWS mark
 - 1.5 km from MHWS mark
 - All tidal bird records

Canada Goose peak count - 3

* Survey records for September 2021 - December 2021 inclusive

Rev	Description	By	CB	Date

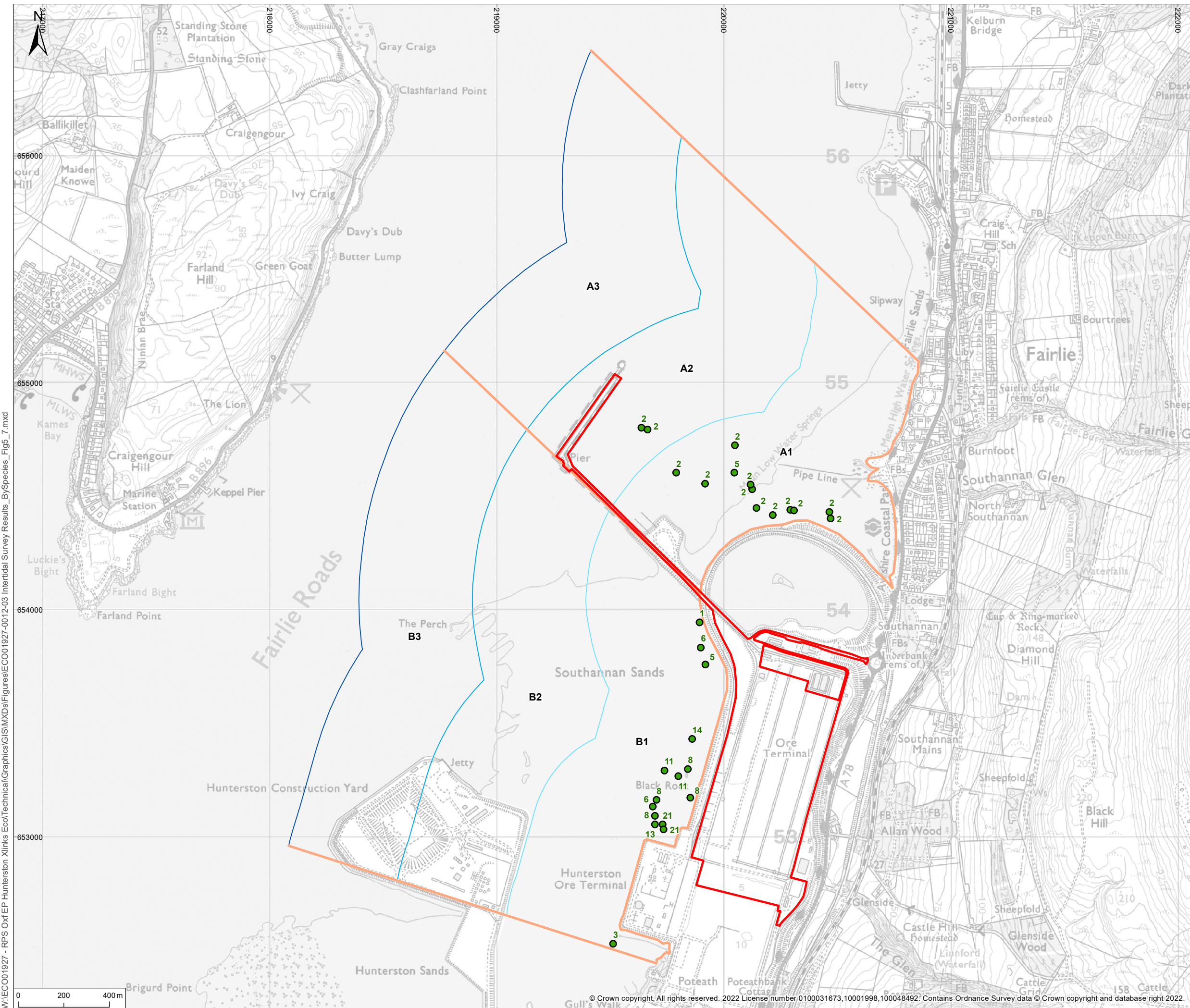


Atholl Exchange, 1st Floor, 6 Canning Street, Edinburgh EH3 8EG
 T: +44(0)131 555 5011 E: rpsed2@rpsgroup.com

Client **XLCC Ltd**
 Project **XLCC Hunterston**
 Title **Intertidal Survey Results - Canada Goose**

Status DRAFT	Drawn By KAG	PM/Checked By -
Project Number ECO01927	Scale @ A3 1:16,000	Date Created JAN 2022
Figure Number 5.7.2		Rev -

rpsgroup.com



© 2022 RPS Group
 Notes
 1. This drawing has been prepared in accordance with the scope of RPS's appointment with its client and is subject to the terms and conditions of that appointment. RPS accepts no liability for any use of this document other than by its client and only for the purposes for which it was prepared and provided.
 2. If received electronically it is the recipients responsibility to print to correct scale. Only written dimensions should be used.

- Legend**
- Site Boundary
 - Sector boundary
 - 0.5 km from MHWS mark
 - 1.0 km from MHWS mark
 - 1.5 km from MHWS mark
 - All tidal bird records

Mute Swan peak count - 23

* Survey records for September 2021 - December 2021 inclusive

Rev	Description	By	CB	Date



Atholl Exchange, 1st Floor, 6 Canning Street, Edinburgh EH3 8EG
 T: +44(0)131 555 5011 E: rpsed2@rpsgroup.com

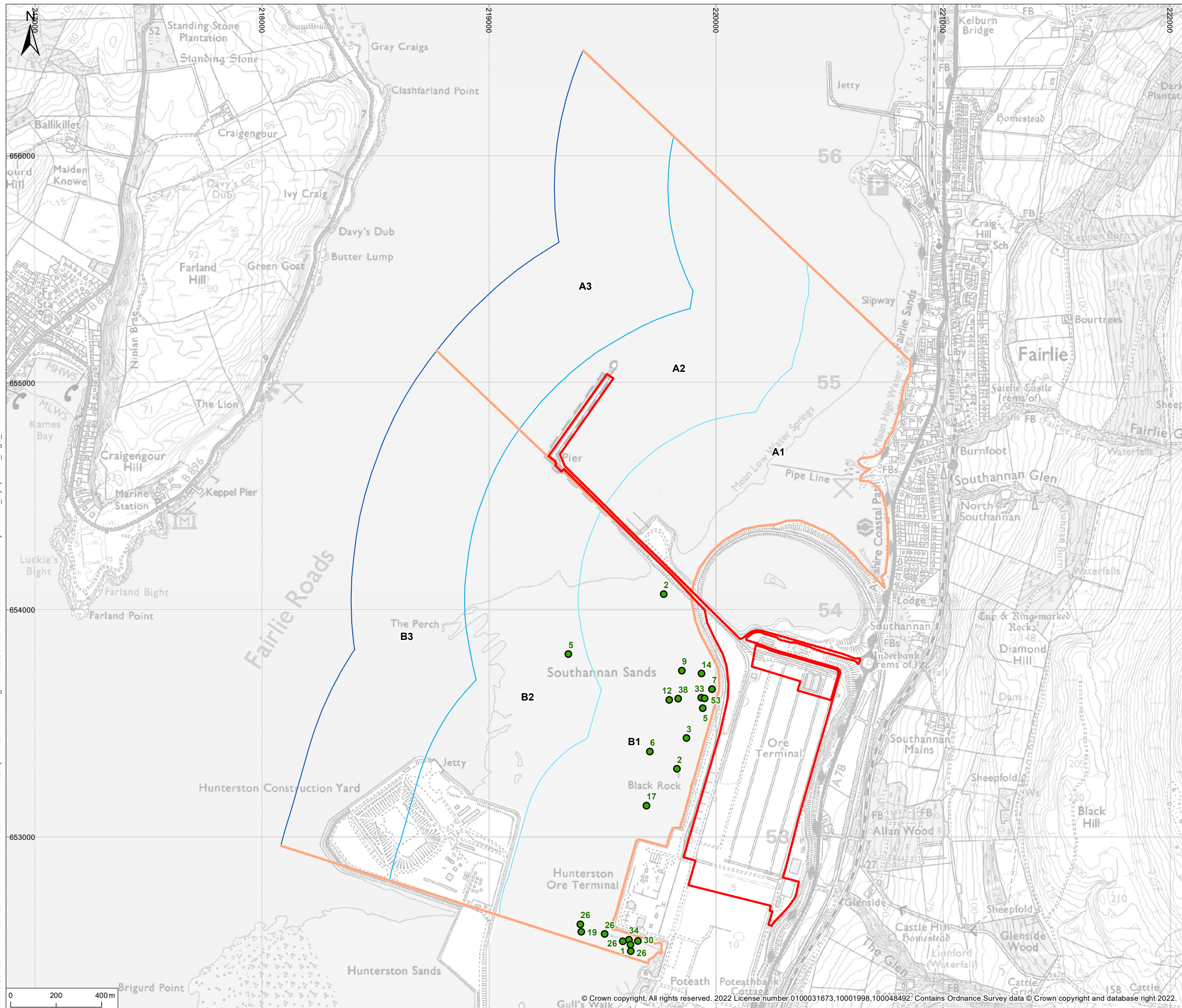
Client **XLCC Ltd**
 Project **XLCC Hunterston**
 Title **Intertidal Survey Results - Mute Swan**

Status DRAFT	Drawn By KAG	PM/Checked By -
Project Number ECO01927	Scale @ A3 1:16,000	Date Created JAN 2022
Figure Number 5.7.3		Rev -

rpsgroup.com

W:\ECO01927 - RPS OxfEP Hunterston Xlinks Eco\Technical\Graphics\GIS\MXDs\Figures\ECO01927-0012-03 Intertidal Survey Results_BySpecies_Fig5_7.mxd

W:\ECO01927 - RPS OxfEP Hunterston Xlinks Eco\Technical\Graphics\GIS\MXDs\Figures\ECO01927-0012-03 Intertidal Survey Results_BySpecies_Fig5_7.mxd



© 2022 RPS Group
 Notes
 1. This drawing has been prepared in accordance with the scope of RPS's appointment with its client and is subject to the terms and conditions of that appointment. RPS accepts no liability for any use of this document other than by its client and only for the purposes for which it was prepared and provided.
 2. If received electronically it is the recipients responsibility to print to correct scale. Only written dimensions should be used.

- Legend**
- Site Boundary
 - Sector boundary
 - 0.5 km from MHWS mark
 - 1.0 km from MHWS mark
 - 1.5 km from MHWS mark
 - All tidal bird records

Shelduck peak count - 57

* Survey records for September 2021 - December 2021 inclusive

Rev	Description	By	CB	Date



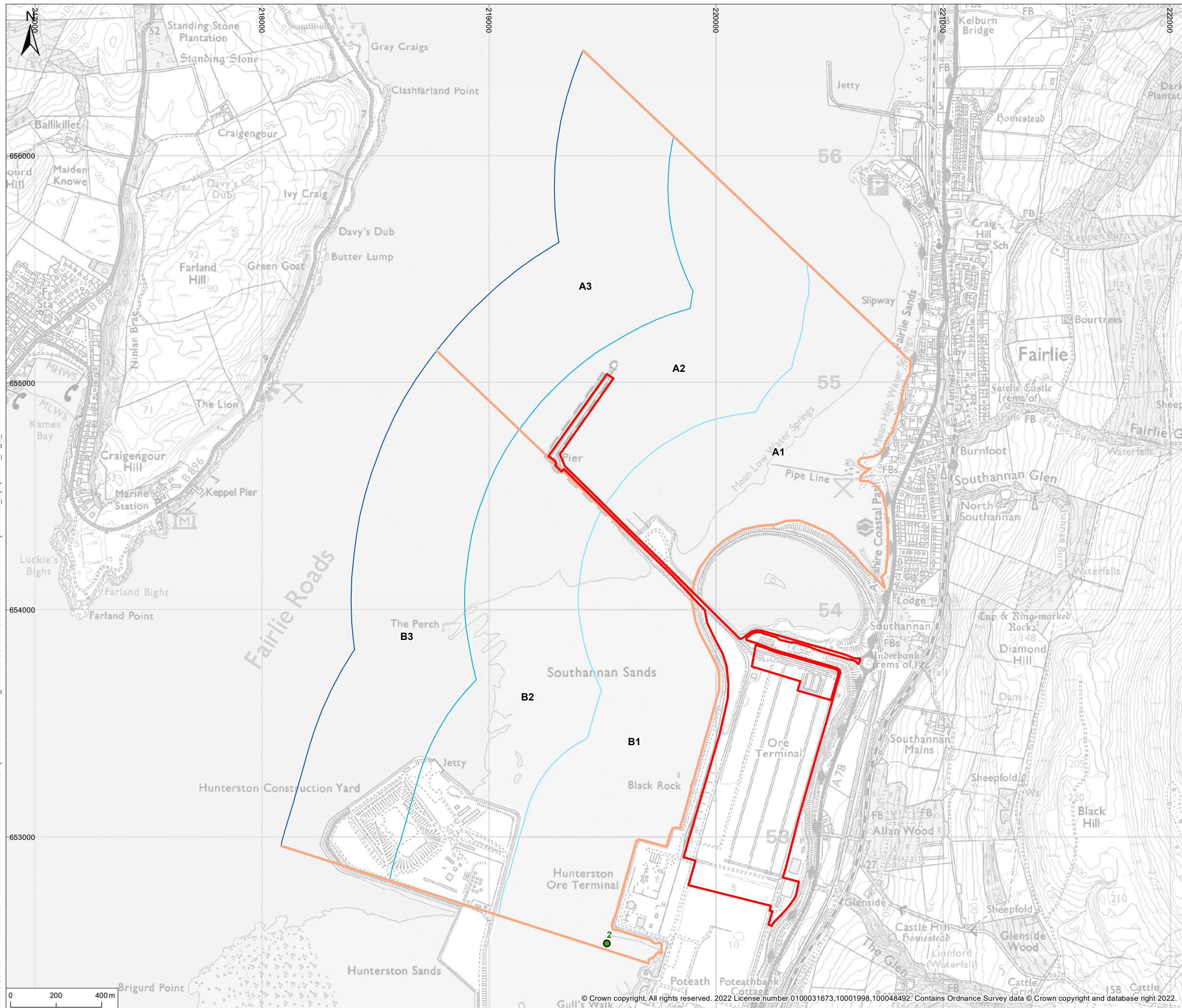
Atholl Exchange, 1st Floor, 6 Canning Street, Edinburgh EH3 8EG
 T: +44(0)131 555 5011 E: rpsed2@rpsgroup.com

Client XLCC Ltd
Project XLCC Hunterston
Title Intertidal Survey Results - Shelduck

Status DRAFT	Drawn By KAG	PM/Checked By -
Project Number ECO01927	Scale @ A3 1:16,000	Date Created JAN 2022
Figure Number 5.7.4		Rev -

rpsgroup.com

W:\ECO01927 - RPS OxfEP Hunterston Xlinks Eco\Technical\Graphics\GIS\MXDs\Figures\ECO01927-0012-03 Intertidal Survey Results_BySpecies_Fig5_7.mxd



© 2022 RPS Group
 Notes
 1. This drawing has been prepared in accordance with the scope of RPS's appointment with its client and is subject to the terms and conditions of that appointment. RPS accepts no liability for any use of this document other than by its client and only for the purposes for which it was prepared and provided.
 2. If received electronically it is the recipients responsibility to print to correct scale. Only written dimensions should be used.

- Legend**
- Site Boundary
 - Sector boundary
 - 0.5 km from MHWS mark
 - 1.0 km from MHWS mark
 - 1.5 km from MHWS mark
 - All tidal bird records

Gadwall peak count - 2

* Survey records for September 2021 - December 2021 inclusive

Rev	Description	By	CB	Date

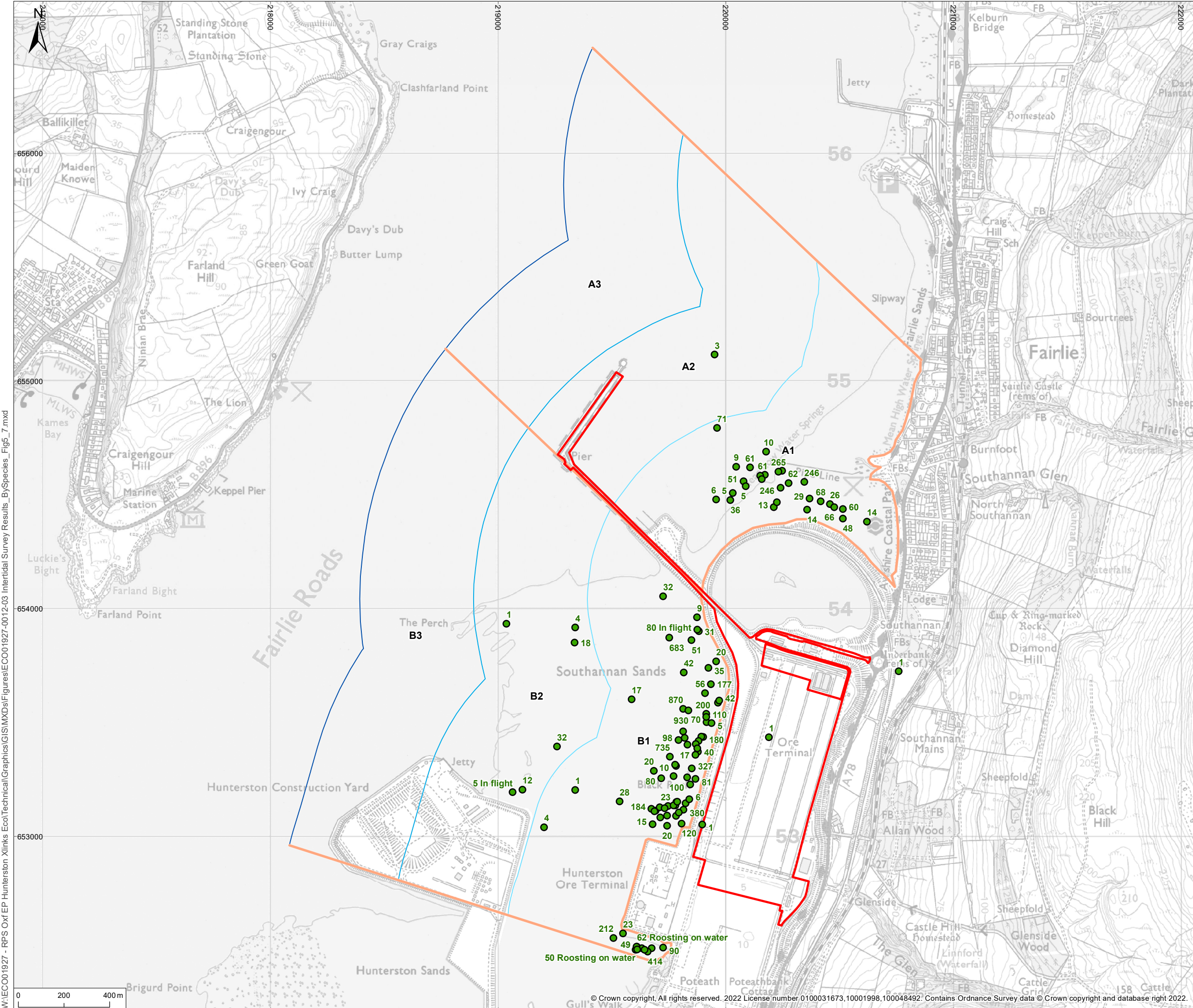


Atholl Exchange, 1st Floor, 6 Canning Street, Edinburgh EH3 8EG
 T: +44(0)131 555 5011 E: rpsed2@rpsgroup.com

Client XLCC Ltd
Project XLCC Hunterston
Title Intertidal Survey Results - Gadwall

Status DRAFT	Drawn By KAG	PM/Checked By -
Project Number ECO01927	Scale @ A3 1:16,000	Date Created JAN 2022
Figure Number 5.7.5		Rev -

rpsgroup.com



© 2022 RPS Group
 Notes
 1. This drawing has been prepared in accordance with the scope of RPS's appointment with its client and is subject to the terms and conditions of that appointment. RPS accepts no liability for any use of this document other than by its client and only for the purposes for which it was prepared and provided.
 2. If received electronically it is the recipient's responsibility to print to correct scale. Only written dimensions should be used.

- Legend**
- Site Boundary
 - Sector boundary
 - 0.5 km from MHWS mark
 - 1.0 km from MHWS mark
 - 1.5 km from MHWS mark
 - All tidal bird records

Wigeon peak count - 1277

* Survey records for September 2021 - December 2021 inclusive

Rev	Description	By	CB	Date



Atholl Exchange, 1st Floor, 6 Canning Street, Edinburgh EH3 8EG
 T: +44(0)131 555 5011 E: rpsed2@rpsgroup.com

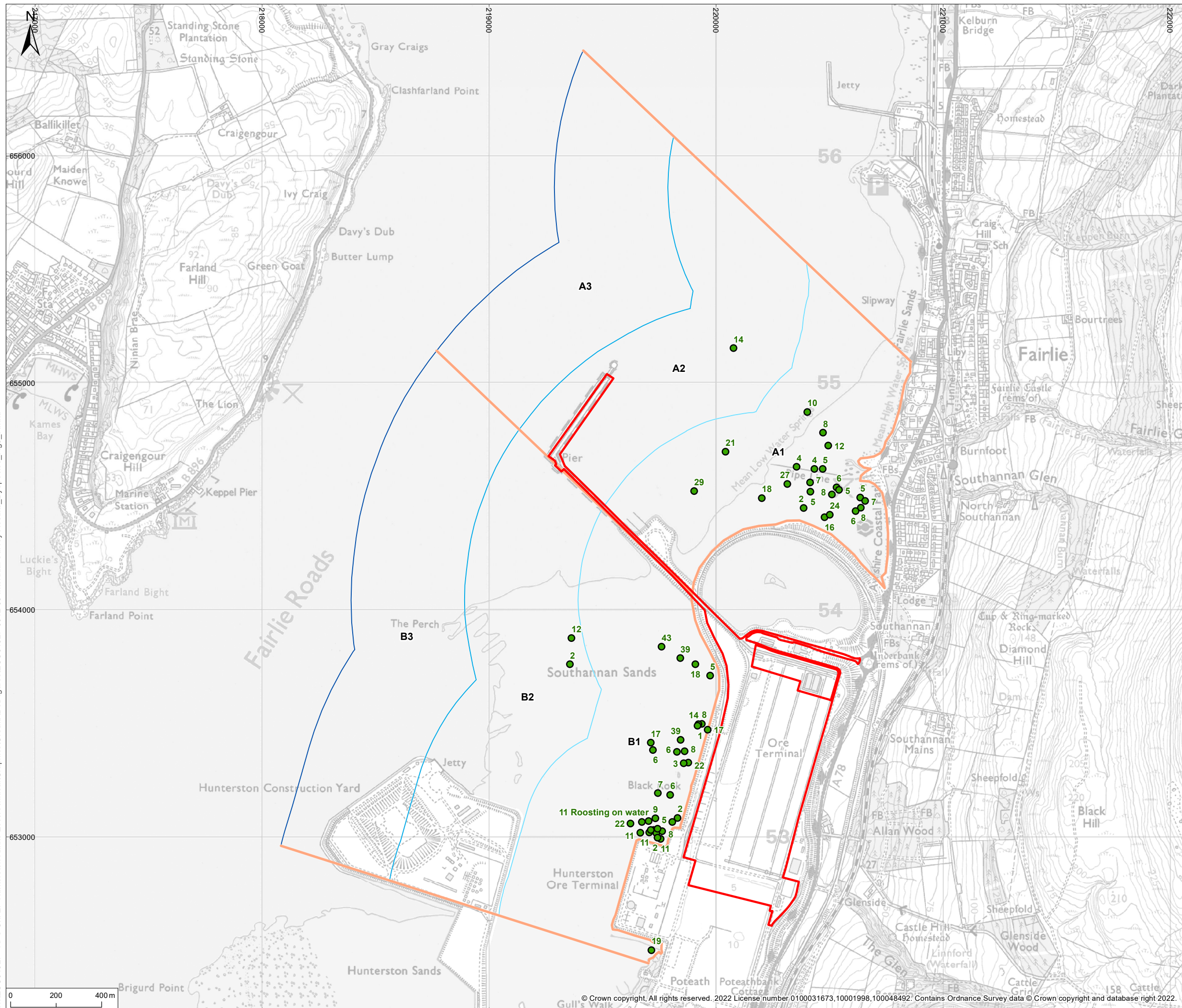
Client XLCC Ltd
 Project XLCC Hunterston
 Title Intertidal Survey Results - Wigeon

Status	Drawn By	PM/Checked By
DRAFT	KAG	-
Project Number	Scale @ A3	Date Created
ECO01927	1:16,000	JAN 2022
Figure Number		Rev
5.7.6		-

rpsgroup.com

W:\ECO01927 - RPS OxfEP Hunterston Xlinks Eco\Technical\Graphics\GIS\MXDs\Figures\ECO01927-0012-03 Intertidal Survey Results_BySpecies_Fig5_7.mxd

W:\ECO01927 - RPS OxfEP Hunterston Xlinks Eco\Technical\Graphics\GIS\MXDs\Figures\ECO01927-0012-03 Intertidal Survey Results_BySpecies_Fig5_7.mxd



© 2022 RPS Group
 Notes
 1. This drawing has been prepared in accordance with the scope of RPS's appointment with its client and is subject to the terms and conditions of that appointment. RPS accepts no liability for any use of this document other than by its client and only for the purposes for which it was prepared and provided.
 2. If received electronically it is the recipients responsibility to print to correct scale. Only written dimensions should be used.

- Legend**
- Site Boundary
 - Sector boundary
 - 0.5 km from MHWS mark
 - 1.0 km from MHWS mark
 - 1.5 km from MHWS mark
 - All tidal bird records

Mallard peak count - 65

* Survey records for September 2021 - December 2021 inclusive

Rev	Description	By	CB	Date

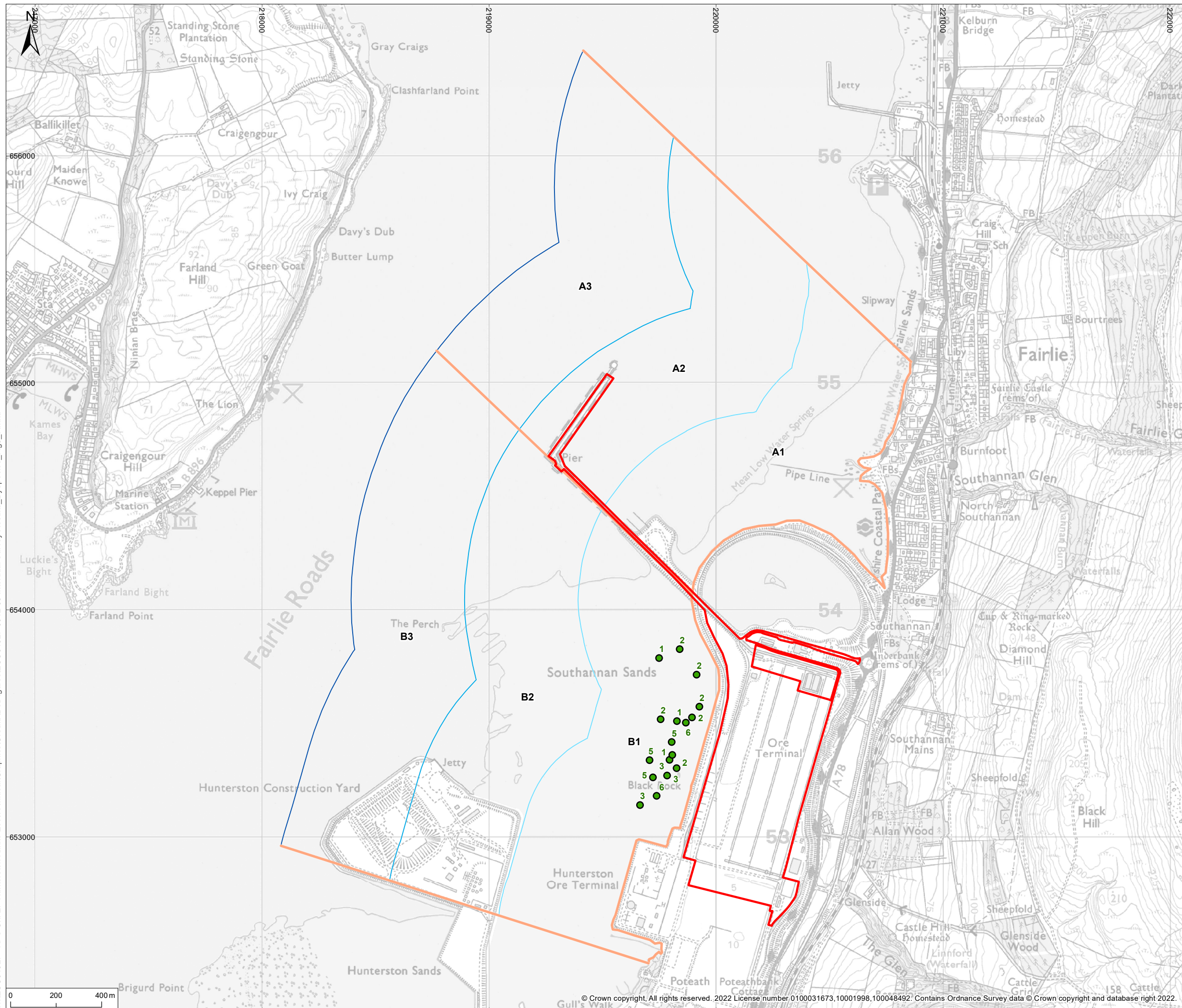


Atholl Exchange, 1st Floor, 6 Canning Street, Edinburgh EH3 8EG
 T: +44(0)131 555 5011 E: rpsed2@rpsgroup.com

Client	XLCC Ltd	
Project	XLCC Hunterston	
Title	Intertidal Survey Results - Mallard	
Status	Drawn By	PM/Checked By
DRAFT	KAG	-
Project Number	Scale @ A3	Date Created
ECO01927	1:16,000	JAN 2022
Figure Number		Rev
5.7.7		-

rpsgroup.com

W:\ECO01927 - RPS OxfEP Hunterston Xlinks Eco\Technical\Graphics\GIS\MXDs\Figures\ECO01927-0012-03 Intertidal Survey Results_BySpecies_Fig5_7.mxd



© 2022 RPS Group
 Notes
 1. This drawing has been prepared in accordance with the scope of RPS's appointment with its client and is subject to the terms and conditions of that appointment. RPS accepts no liability for any use of this document other than by its client and only for the purposes for which it was prepared and provided.
 2. If received electronically it is the recipients responsibility to print to correct scale. Only written dimensions should be used.

- Legend**
- Site Boundary
 - Sector boundary
 - 0.5 km from MHWS mark
 - 1.0 km from MHWS mark
 - 1.5 km from MHWS mark
 - All tidal bird records

Pintail peak count - 8

* Survey records for September 2021 - December 2021 inclusive

Rev	Description	By	CB	Date



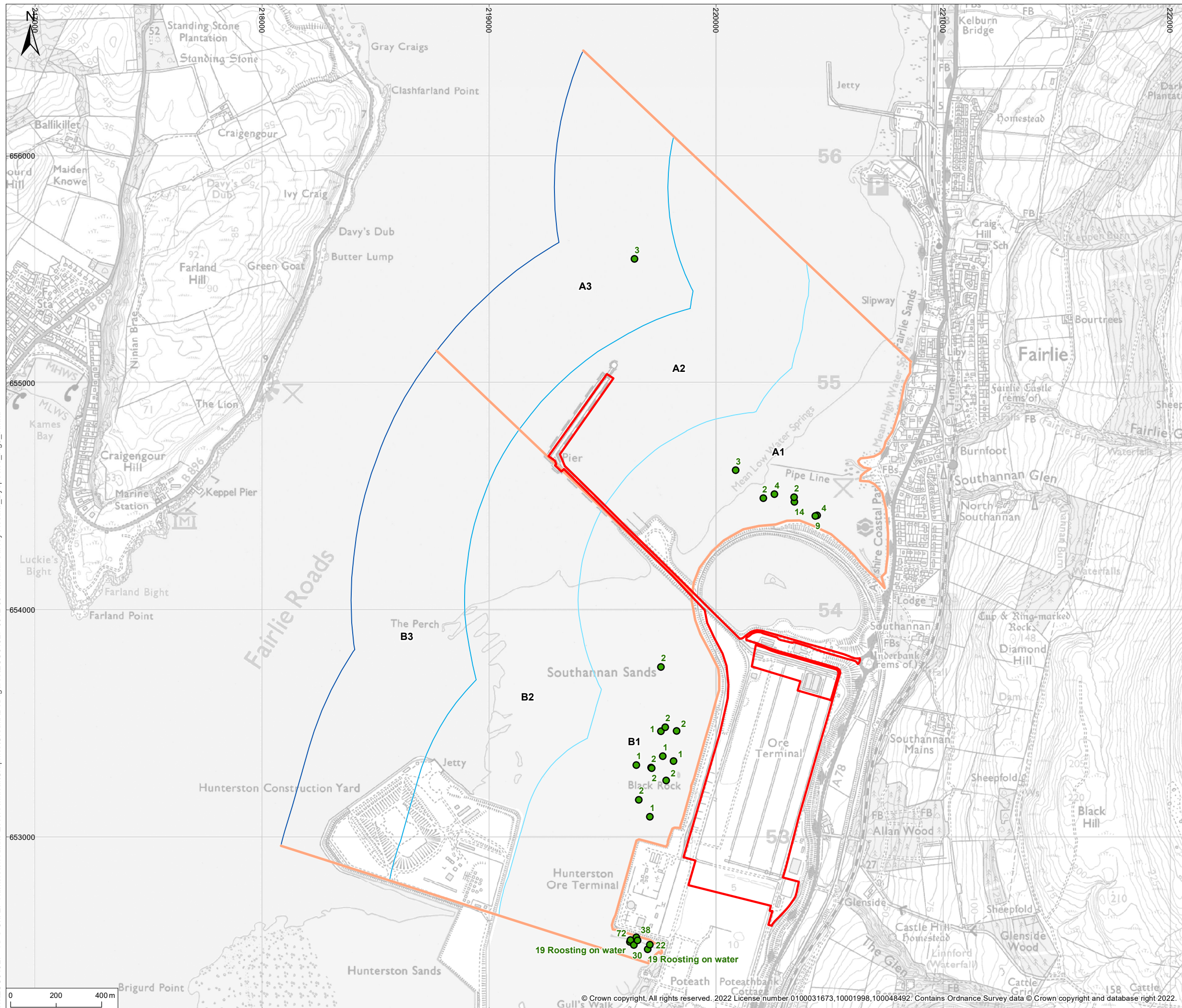
Atholl Exchange, 1st Floor, 6 Canning Street, Edinburgh EH3 8EG
 T: +44(0)131 555 5011 E: rpsed2@rpsgroup.com

Client **XLCC Ltd**
 Project **XLCC Hunterston**
 Title **Intertidal Survey Results - Pintail**

Status DRAFT	Drawn By KAG	PM/Checked By -
Project Number ECO01927	Scale @ A3 1:16,000	Date Created JAN 2022
Figure Number 5.7.8		Rev -

rpsgroup.com

W:\ECO01927 - RPS OxfEP Hunterston Xlinks Eco\Technical\Graphics\GIS\MXDs\Figures\ECO01927-0012-03 Intertidal Survey Results_BySpecies_Fig5_7.mxd



© 2022 RPS Group
 Notes
 1. This drawing has been prepared in accordance with the scope of RPS's appointment with its client and is subject to the terms and conditions of that appointment. RPS accepts no liability for any use of this document other than by its client and only for the purposes for which it was prepared and provided.
 2. If received electronically it is the recipients responsibility to print to correct scale. Only written dimensions should be used.

- Legend**
- Site Boundary
 - Sector boundary
 - 0.5 km from MHWS mark
 - 1.0 km from MHWS mark
 - 1.5 km from MHWS mark
 - All tidal bird records

Teal peak count - 72

* Survey records for September 2021 - December 2021 inclusive

Rev	Description	By	CB	Date



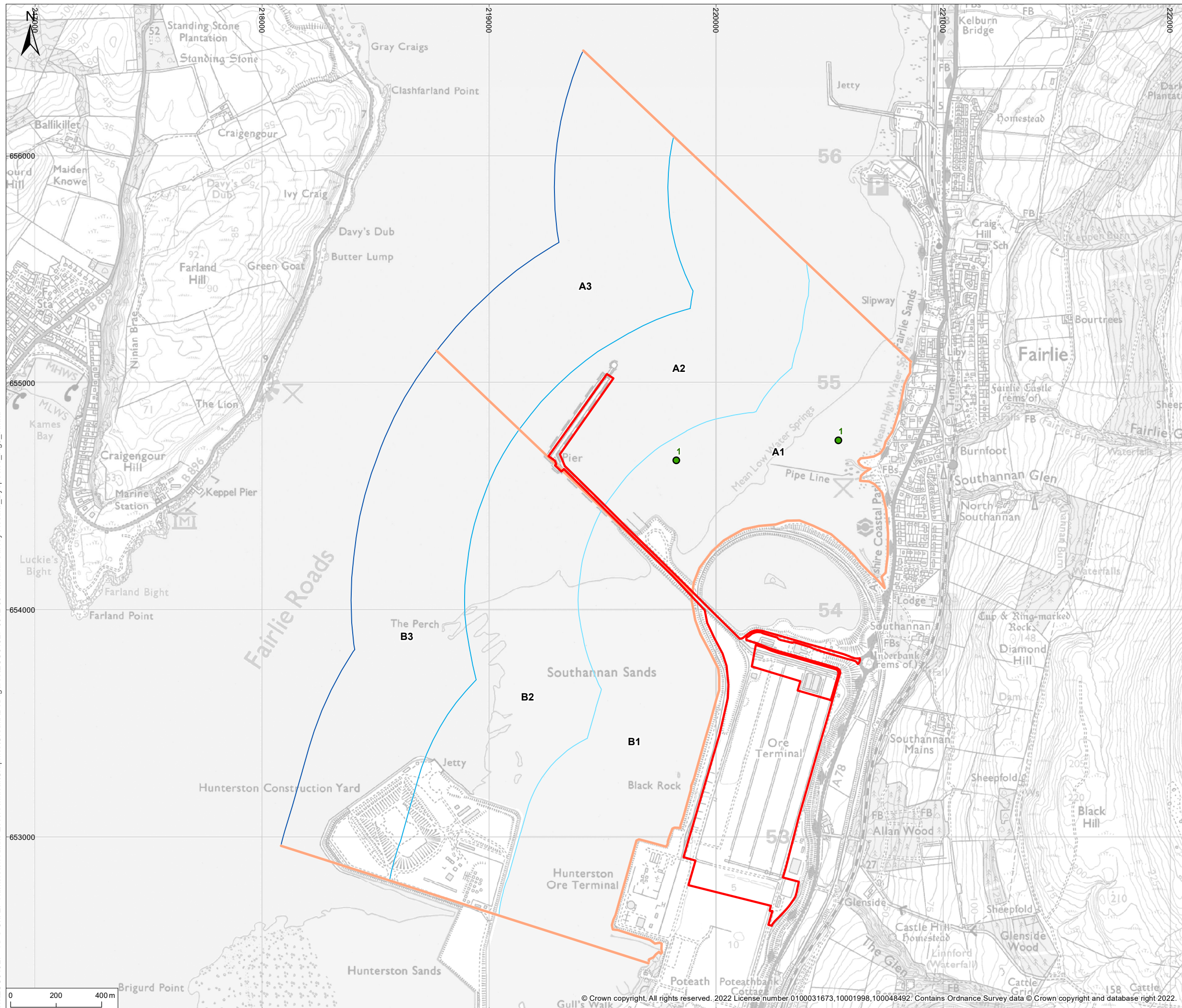
Atholl Exchange, 1st Floor, 6 Canning Street, Edinburgh EH3 8EG
 T: +44(0)131 555 5011 E: rpsed2@rpsgroup.com

Client **XLCC Ltd**
 Project **XLCC Hunterston**
 Title **Intertidal Survey Results - Teal**

Status DRAFT	Drawn By KAG	PM/Checked By -
Project Number ECO01927	Scale @ A3 1:16,000	Date Created JAN 2022
Figure Number 5.7.9		Rev -

rpsgroup.com

W:\ECO01927 - RPS OxfEP Hunterston Xlinks Eco\Technical\Graphics\GIS\MXDs\Figures\ECO01927-0012-03 Intertidal Survey Results_BySpecies_Fig5_7.mxd



© 2022 RPS Group
 Notes
 1. This drawing has been prepared in accordance with the scope of RPS's appointment with its client and is subject to the terms and conditions of that appointment. RPS accepts no liability for any use of this document other than by its client and only for the purposes for which it was prepared and provided.
 2. If received electronically it is the recipients responsibility to print to correct scale. Only written dimensions should be used.

- Legend**
- Site Boundary
 - Sector boundary
 - 0.5 km from MHWS mark
 - 1.0 km from MHWS mark
 - 1.5 km from MHWS mark
 - All tidal bird records

Tufted Duck peak count - 1

* Survey records for September 2021 - December 2021 inclusive

Rev	Description	By	CB	Date



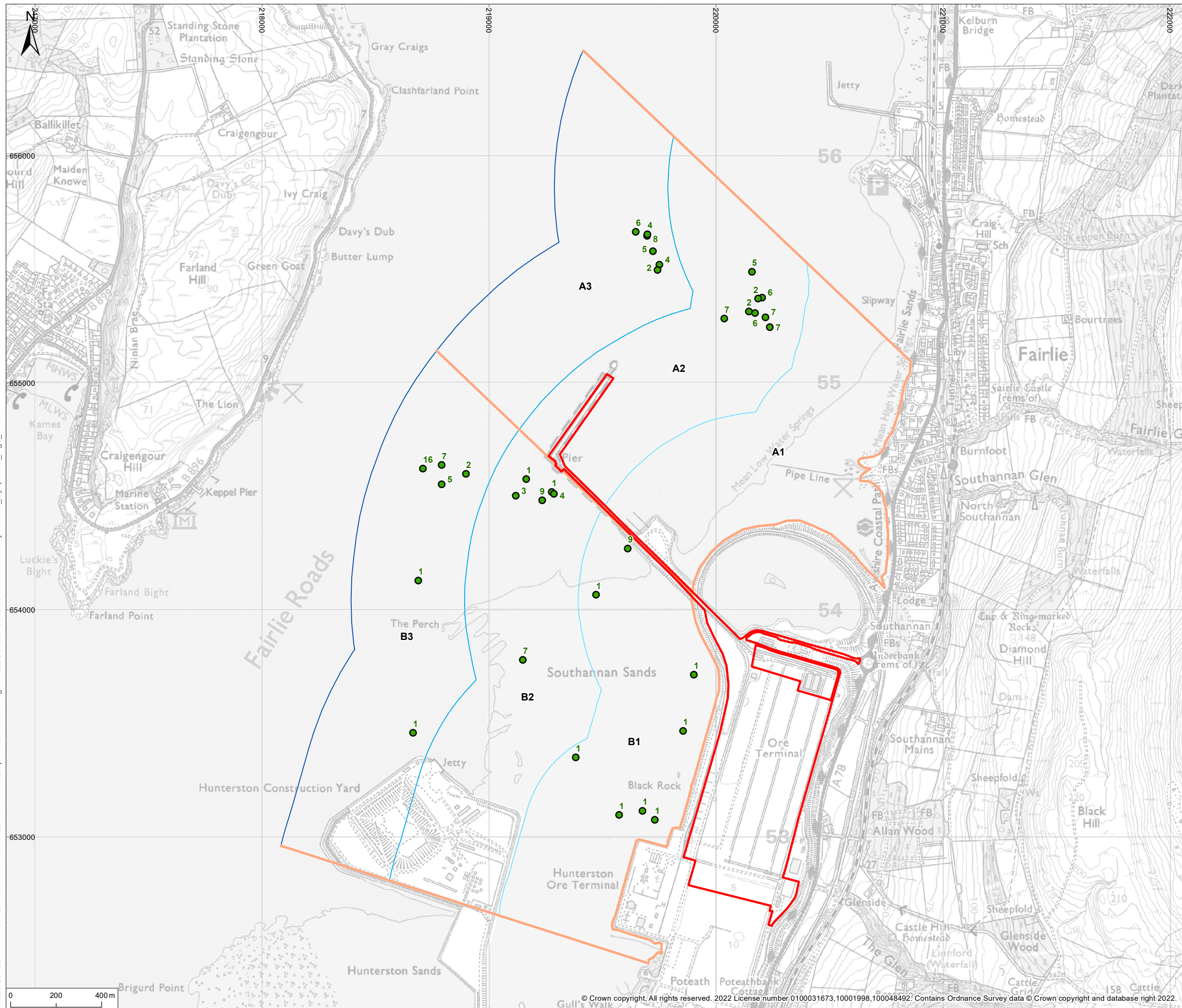
Atholl Exchange, 1st Floor, 6 Canning Street, Edinburgh EH3 8EG
 T: +44(0)131 555 5011 E: rpsed2@rpsgroup.com

Client **XLCC Ltd**
 Project **XLCC Hunterston**
 Title **Intertidal Survey Results - Tufted Duck**

Status DRAFT	Drawn By KAG	PM/Checked By -
Project Number ECO01927	Scale @ A3 1:16,000	Date Created JAN 2022
Figure Number 5.7.10		Rev -

rpsgroup.com

W:\ECO01927 - RPS OxfEP Hunterston Xlinks Eco\Technical\Graphics\GIS\MXDs\Figures\ECO01927-0012-03 Intertidal Survey Results_BySpecies_Fig5_7.mxd



© 2022 RPS Group
 Notes
 1. This drawing has been prepared in accordance with the scope of RPS's appointment with its client and is subject to the terms and conditions of that appointment. RPS accepts no liability for any use of this document other than by its client and only for the purposes for which it was prepared and provided.
 2. If received electronically it is the recipients responsibility to print to correct scale. Only written dimensions should be used.

- Legend**
- Site Boundary
 - Sector boundary
 - 0.5 km from MHWS mark
 - 1.0 km from MHWS mark
 - 1.5 km from MHWS mark
 - All tidal bird records

Eider peak count - 16

* Survey records for September 2021 - December 2021 inclusive

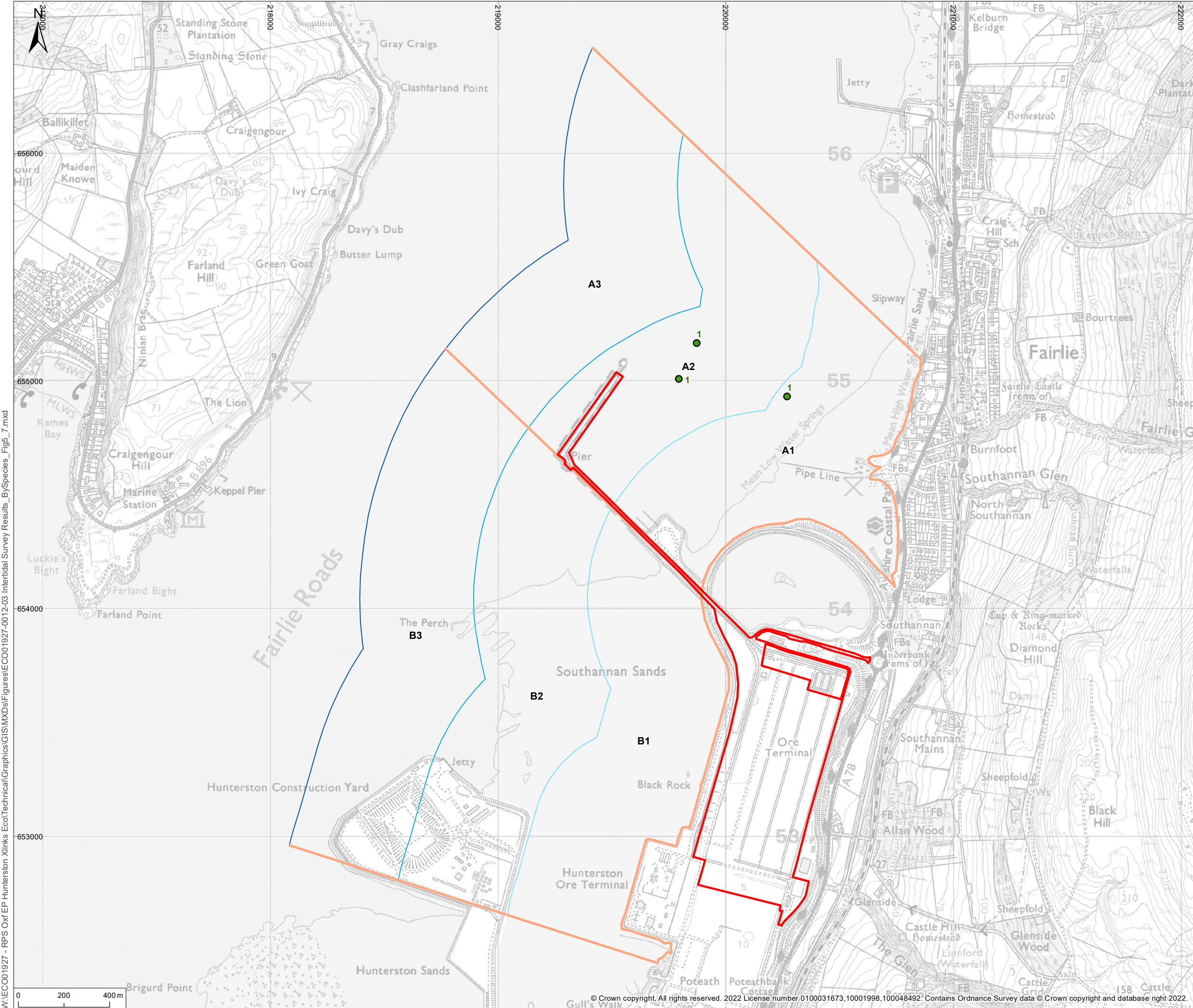
Rev	Description	By	CB	Date



Atholl Exchange, 1st Floor, 6 Canning Street, Edinburgh EH3 8EG
 T: +44(0)131 555 5011 E: rpsed2@rpsgroup.com

Client **XLCC Ltd**
 Project **XLCC Hunterston**
 Title **Intertidal Survey Results - Eider**
 Status **DRAFT** Drawn By **KAG** PM/Checked By **-**
 Project Number **ECO01927** Scale @ A3 **1:16,000** Date Created **JAN 2022**
 Figure Number **5.7.11** Rev **-**

rpsgroup.com



© 2022 RPS Group
 Notes
 1. This drawing has been prepared in accordance with the scope of RPS's appointment with its client and is subject to the terms and conditions of that appointment. RPS accepts no liability for any use of this document other than by its client and only for the purposes for which it was prepared and provided.
 2. If received electronically it is the recipients responsibility to print to correct scale. Only written dimensions should be used.

- Legend**
- Site Boundary
 - Sector boundary
 - 0.5 km from MHWS mark
 - 1.0 km from MHWS mark
 - 1.5 km from MHWS mark
 - All tidal bird records

Common Scoter peak count - 1

* Survey records for September 2021 - December 2021 inclusive

Rev	Description	By	CB	Date



Atholl Exchange, 1st Floor, 6 Canning Street, Edinburgh EH3 8EG
 T: +44(0)131 555 5011 E: rpsed2@rpsgroup.com

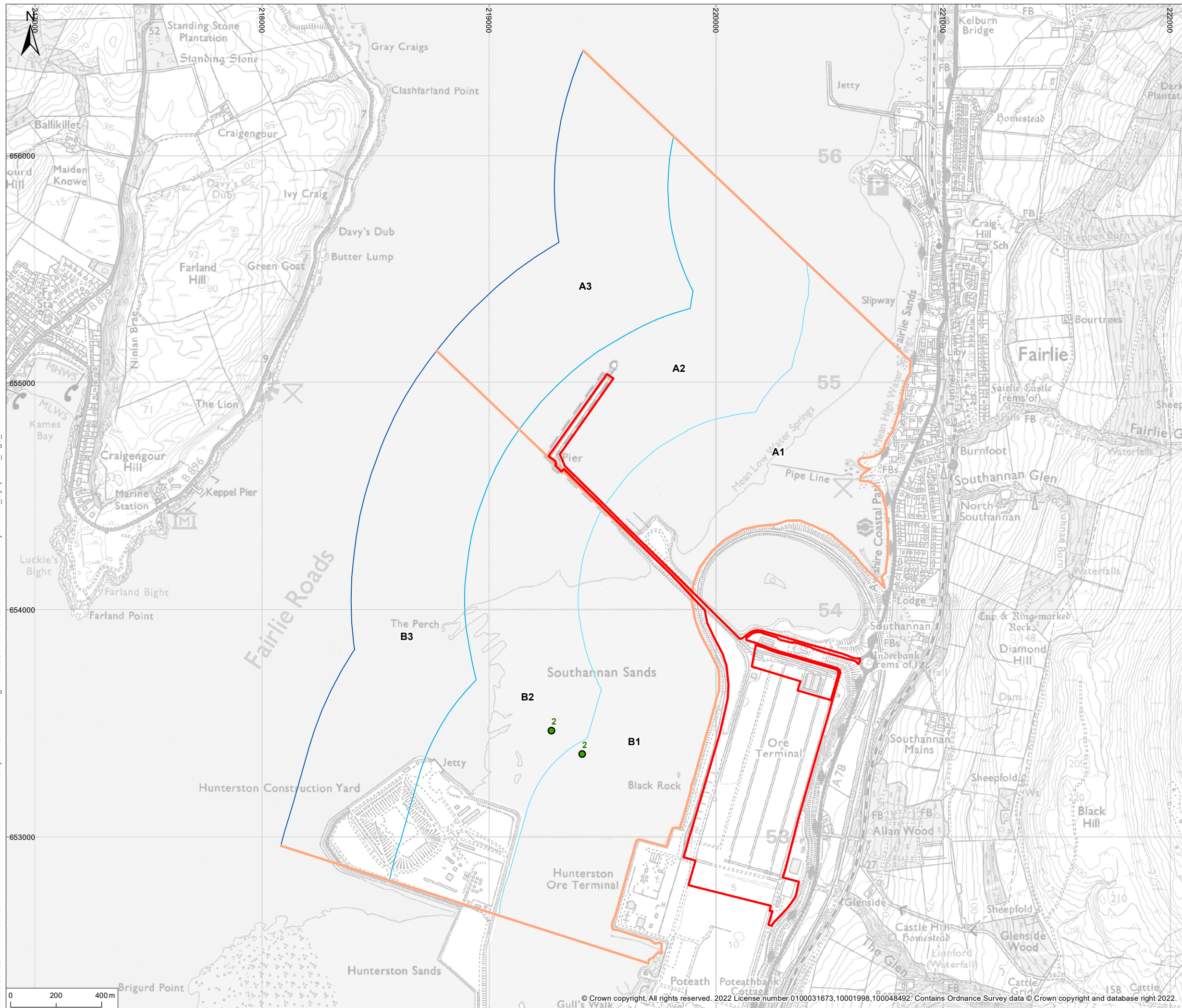
Client XLCC Ltd
 Project XLCC Hunterston
 Title Intertidal Survey Results - Common Scoter

Status	Drawn By	PM/Checked By
DRAFT	KAG	-
Project Number	Scale @ A3	Date Created
ECO01927	1:16,000	JAN 2022
Figure Number		Rev
5.7.12		-

rpsgroup.com

W:\ECO01927 - RPS OxfEP Hunterston Xlinks Eco\Technical\Graphics\GIS\MXDs\Figures\ECO01927-0012-03 Intertidal Survey Results_BySpecies_Fig5_7.mxd

W:\ECO01927 - RPS OxfEP Hunterston Xlinks Eco\Technical\Graphics\GIS\MXDs\Figures\ECO01927-0012-03 Intertidal Survey Results_BySpecies_Fig5_7.mxd



© 2022 RPS Group
 Notes
 1. This drawing has been prepared in accordance with the scope of RPS's appointment with its client and is subject to the terms and conditions of that appointment. RPS accepts no liability for any use of this document other than by its client and only for the purposes for which it was prepared and provided.
 2. If received electronically it is the recipients responsibility to print to correct scale. Only written dimensions should be used.

- Legend**
- Site Boundary
 - Sector boundary
 - 0.5 km from MHWS mark
 - 1.0 km from MHWS mark
 - 1.5 km from MHWS mark
 - All tidal bird records

Goldeneye peak count - 2

* Survey records for September 2021 - December 2021 inclusive

Rev	Description	By	CB	Date

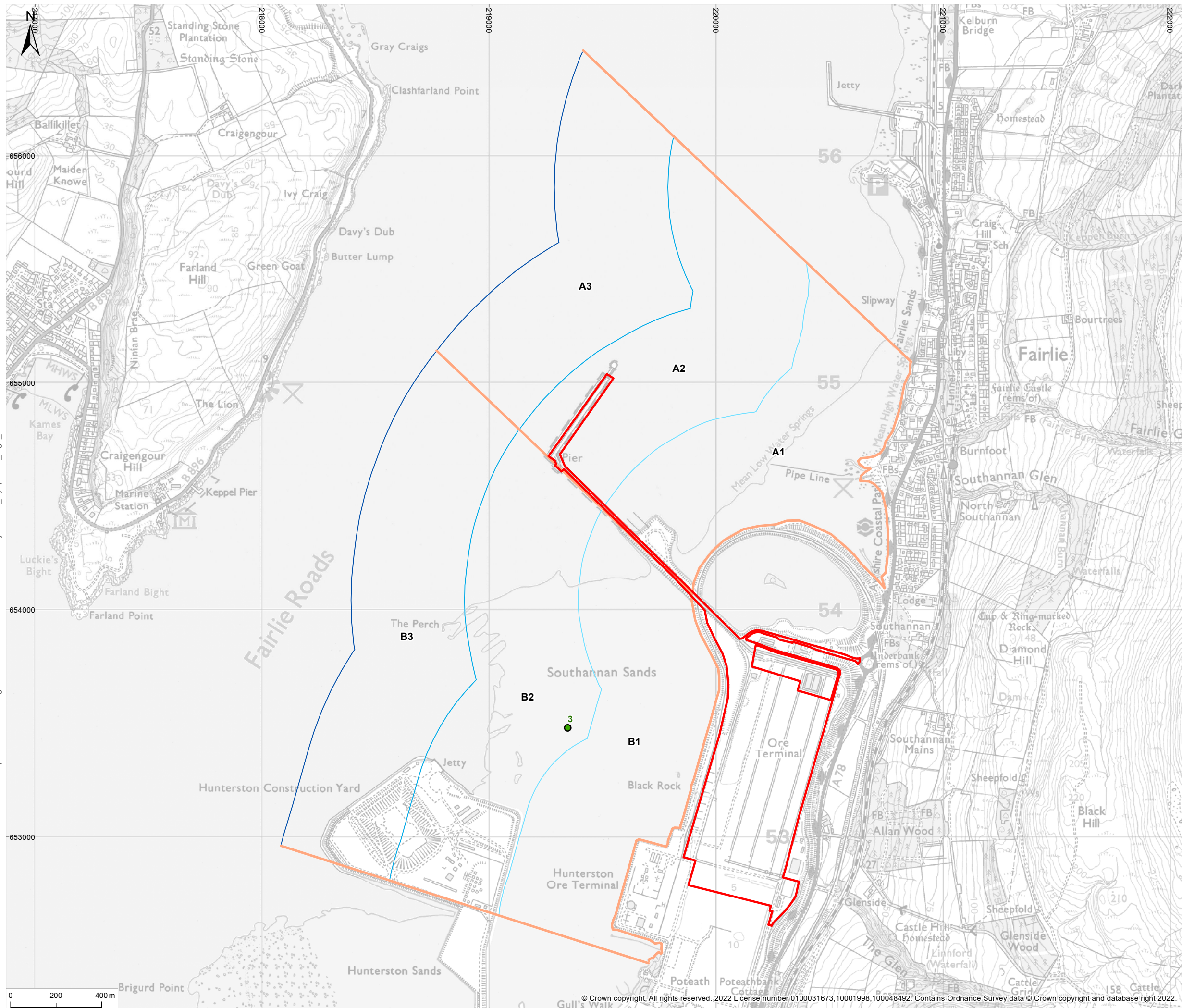


Atholl Exchange, 1st Floor, 6 Canning Street, Edinburgh EH3 8EG
 T: +44(0)131 555 5011 E: rpsed2@rpsgroup.com

Client **XLCC Ltd**
 Project **XLCC Hunterston**
 Title **Intertidal Survey Results - Goldeneye**
 Status **DRAFT** Drawn By **KAG** PM/Checked By **-**
 Project Number **ECO01927** Scale @ A3 **1:16,000** Date Created **JAN 2022**
 Figure Number **5.7.13** Rev **-**

rpsgroup.com

W:\ECO01927 - RPS OxfEP Hunterston Xlinks Eco\Technical\Graphics\GIS\MXDs\Figures\ECO01927-0012-03 Intertidal Survey Results_BySpecies_Fig5_7.mxd



© 2022 RPS Group
 Notes
 1. This drawing has been prepared in accordance with the scope of RPS's appointment with its client and is subject to the terms and conditions of that appointment. RPS accepts no liability for any use of this document other than by its client and only for the purposes for which it was prepared and provided.
 2. If received electronically it is the recipients responsibility to print to correct scale. Only written dimensions should be used.

- Legend**
- Site Boundary
 - Sector boundary
 - 0.5 km from MHWS mark
 - 1.0 km from MHWS mark
 - 1.5 km from MHWS mark
 - All tidal bird records

Goosander peak count - 3

* Survey records for September 2021 - December 2021 inclusive

Rev	Description	By	CB	Date

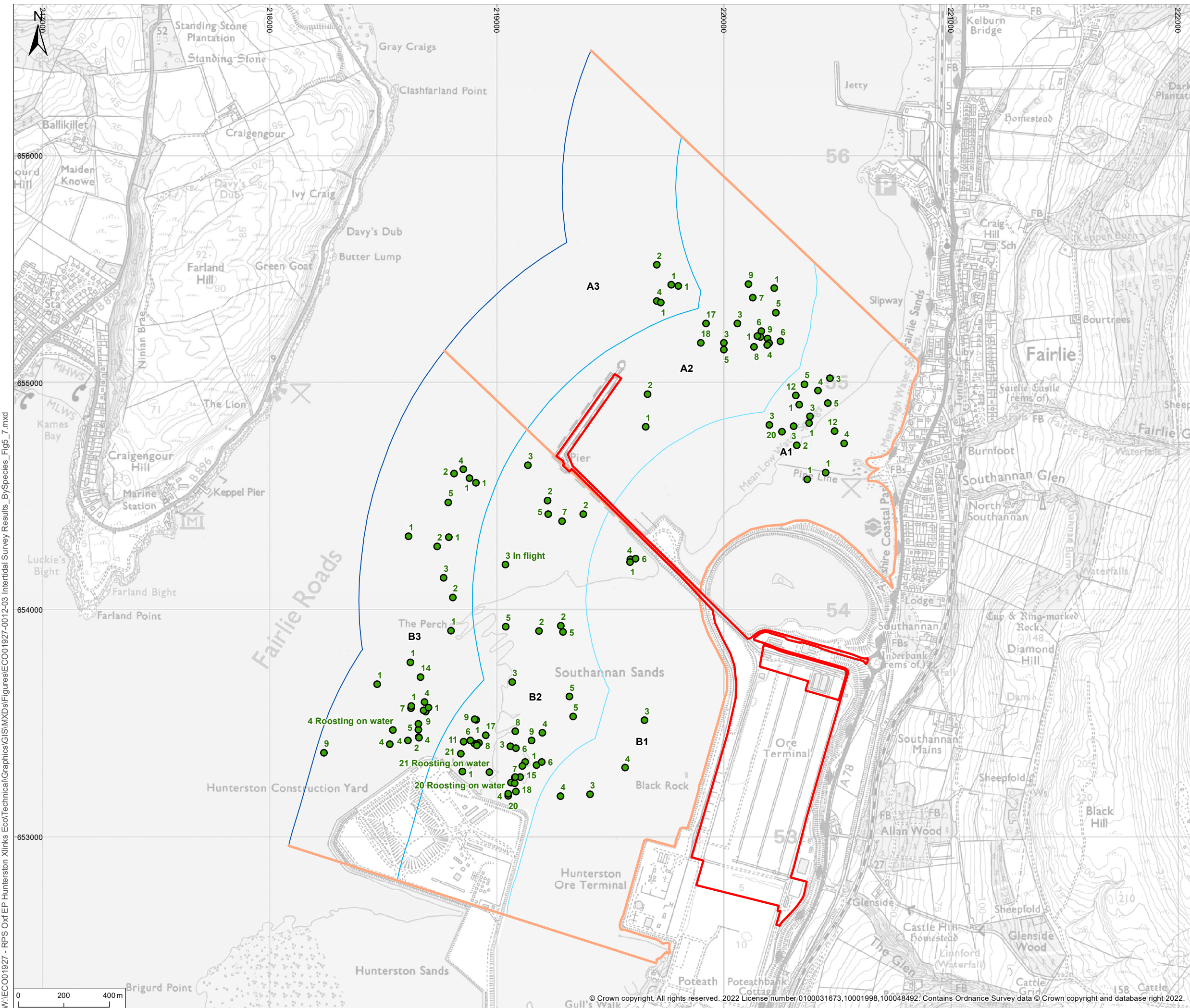


Atholl Exchange, 1st Floor, 6 Canning Street, Edinburgh EH3 8EG
 T: +44(0)131 555 5011 E: rpsed2@rpsgroup.com

Client **XLCC Ltd**
 Project **XLCC Hunterston**
 Title **Intertidal Survey Results - Goosander**

Status DRAFT	Drawn By KAG	PM/Checked By -
Project Number ECO01927	Scale @ A3 1:16,000	Date Created JAN 2022
Figure Number 5.7.14		Rev -

rpsgroup.com



© 2022 RPS Group
 Notes
 1. This drawing has been prepared in accordance with the scope of RPS's appointment with its client and is subject to the terms and conditions of that appointment. RPS accepts no liability for any use of this document other than by its client and only for the purposes for which it was prepared and provided.
 2. If received electronically it is the recipients responsibility to print to correct scale. Only written dimensions should be used.

- Legend**
- Site Boundary
 - Sector boundary
 - 0.5 km from MHWS mark
 - 1.0 km from MHWS mark
 - 1.5 km from MHWS mark
 - All tidal bird records

Red-breasted Merganser peak count - 49

* Survey records for September 2021 - December 2021 inclusive

Rev	Description	By	CB	Date



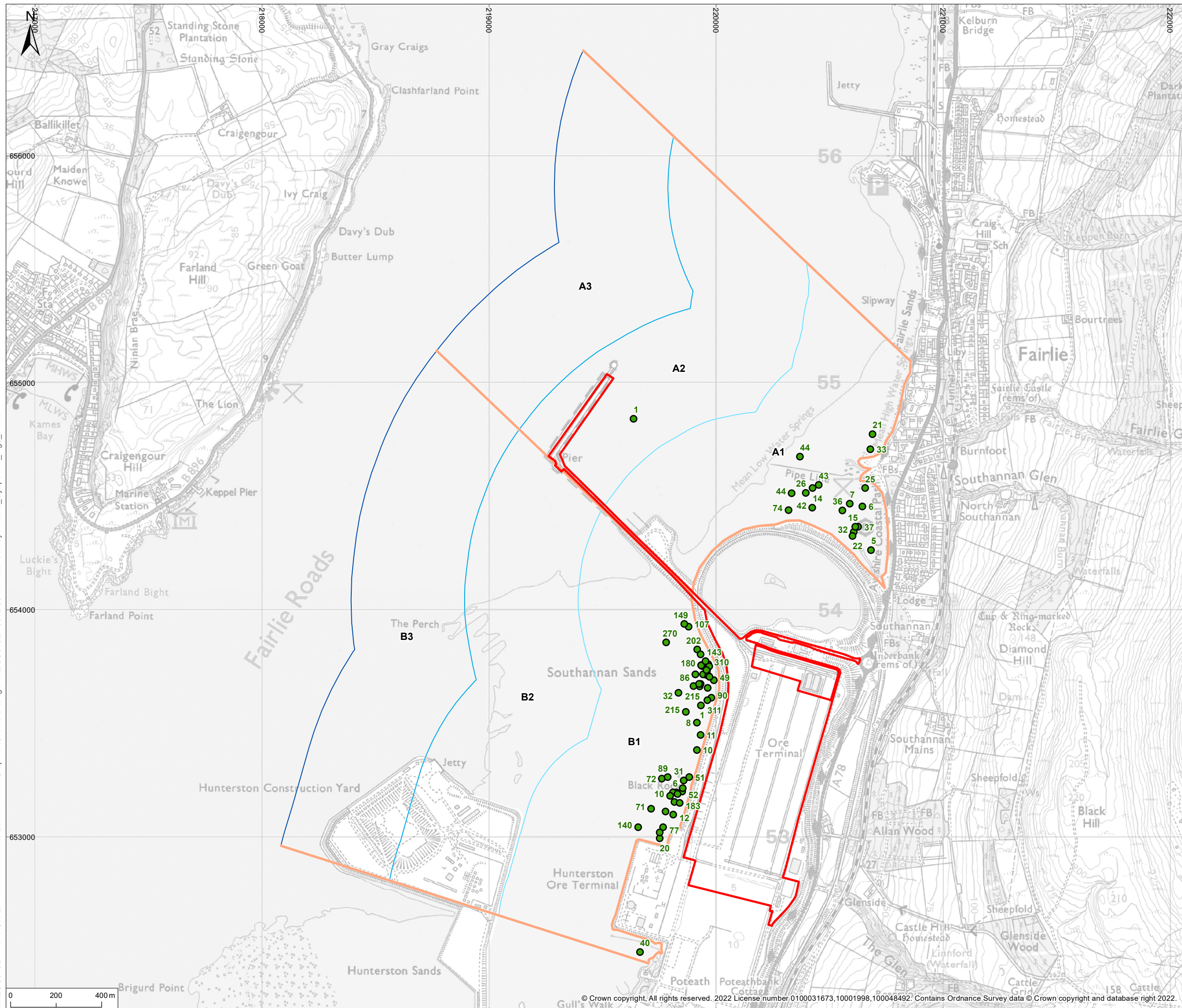
Atholl Exchange, 1st Floor, 6 Canning Street, Edinburgh EH3 8EG
 T: +44(0)131 555 5011 E: rpsed2@rpsgroup.com

Client	XLCC Ltd	
Project	XLCC Hunterston	
Title	Intertidal Survey Results - Red-breasted Merganser	
Status	Drawn By	PM/Checked By
DRAFT	KAG	-
Project Number	Scale @ A3	Date Created
ECO01927	1:16,000	JAN 2022
Figure Number		Rev
5.7.15		-

rpsgroup.com

W:\ECO01927 - RPS OxfEP Hunterston Xlinks Eco\Technical\Graphics\GIS\MXDs\Figures\ECO01927-0012-03 Intertidal Survey Results_BySpecies_Fig5_7.mxd

W:\ECO01927 - RPS OxfEP Hunterston Xlinks Eco\Technical\Graphics\GIS\MXDs\Figures\ECO01927-0012-03 Intertidal Survey Results_BySpecies_Fig5_7.mxd



© 2022 RPS Group
 Notes
 1. This drawing has been prepared in accordance with the scope of RPS's appointment with its client and is subject to the terms and conditions of that appointment. RPS accepts no liability for any use of this document other than by its client and only for the purposes for which it was prepared and provided.
 2. If received electronically it is the recipients responsibility to print to correct scale. Only written dimensions should be used.

- Legend**
- Site Boundary
 - Sector boundary
 - 0.5 km from MHWS mark
 - 1.0 km from MHWS mark
 - 1.5 km from MHWS mark
 - All tidal bird records

Oystercatcher peak count - 442

* Survey records for September 2021 - December 2021 inclusive

Rev	Description	By	CB	Date



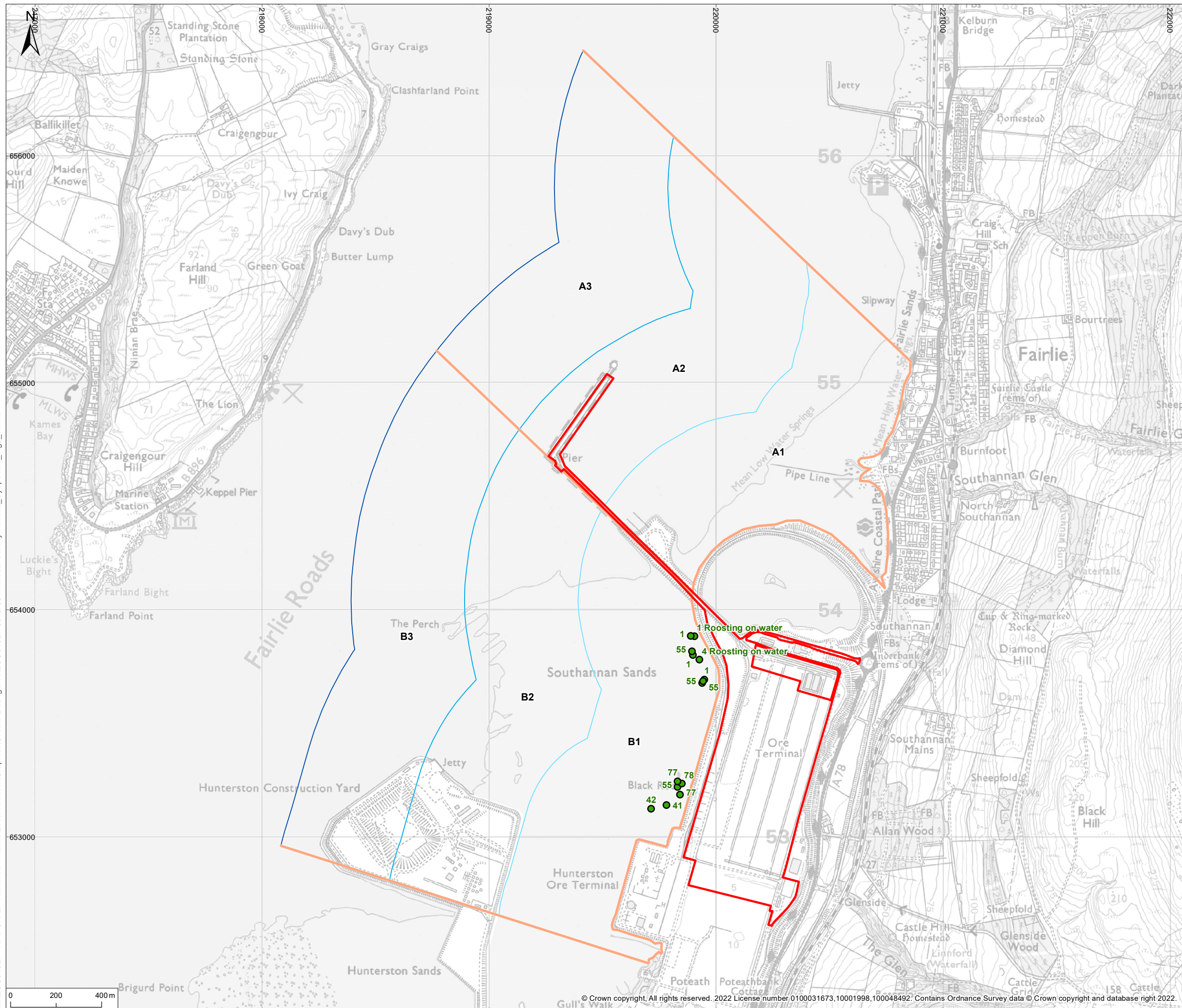
Atholl Exchange, 1st Floor, 6 Canning Street, Edinburgh EH3 8EG
 T: +44(0)131 555 5011 E: rpsed2@rpsgroup.com

Client **XLCC Ltd**
 Project **XLCC Hunterston**
 Title **Intertidal Survey Results - Oystercatcher**

Status	Drawn By	PM/Checked By
DRAFT	KAG	-
Project Number	Scale @ A3	Date Created
ECO01927	1:16,000	JAN 2022
Figure Number		Rev
5.7.16		-

rpsgroup.com

W:\ECO01927 - RPS OxfEP Hunterston Xlinks Eco\Technical\Graphics\GIS\MXDs\Figures\ECO01927-0012-03 Intertidal Survey Results_BySpecies_Fig5_7.mxd



© 2022 RPS Group
 Notes
 1. This drawing has been prepared in accordance with the scope of RPS's appointment with its client and is subject to the terms and conditions of that appointment. RPS accepts no liability for any use of this document other than by its client and only for the purposes for which it was prepared and provided.
 2. If received electronically it is the recipients responsibility to print to correct scale. Only written dimensions should be used.

- Legend**
- Site Boundary
 - Sector boundary
 - 0.5 km from MHWS mark
 - 1.0 km from MHWS mark
 - 1.5 km from MHWS mark
 - All tidal bird records

Lapwing peak count - 78

* Survey records for September 2021 - December 2021 inclusive

Rev	Description	By	CB	Date



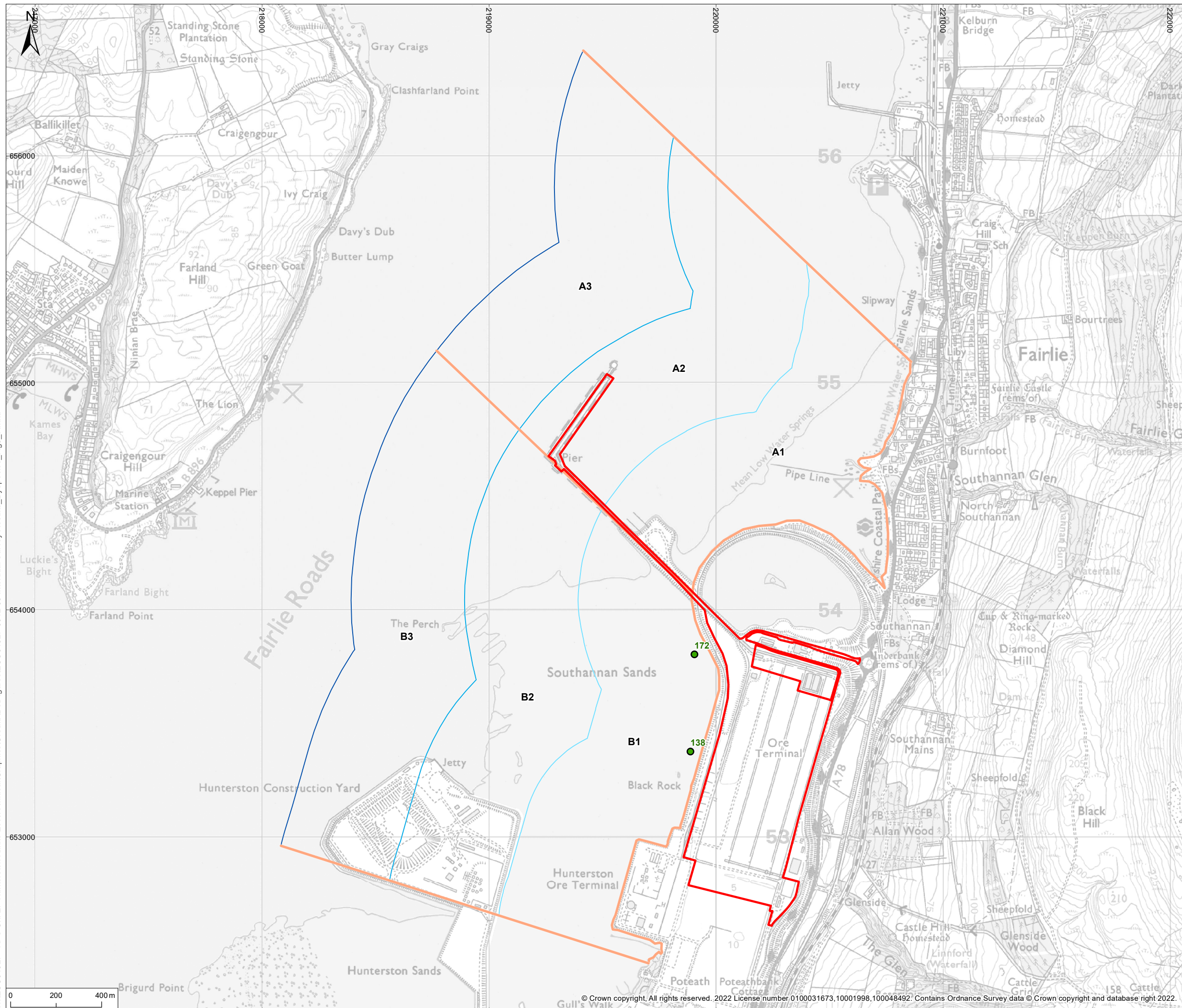
Atholl Exchange, 1st Floor, 6 Canning Street, Edinburgh EH3 8EG
 T: +44(0)131 555 5011 E: rpsed2@rpsgroup.com

Client **XLCC Ltd**
 Project **XLCC Hunterston**
 Title **Intertidal Survey Results - Lapwing**

Status DRAFT	Drawn By KAG	PM/Checked By -
Project Number ECO01927	Scale @ A3 1:16,000	Date Created JAN 2022
Figure Number 5.7.17		Rev -

rpsgroup.com

W:\ECO01927 - RPS OxfEP Hunterston Xlinks Eco\Technical\Graphics\GIS\MXDs\Figures\ECO01927-0012-03 Intertidal Survey Results_BySpecies_Fig5_7.mxd



© 2022 RPS Group
 Notes
 1. This drawing has been prepared in accordance with the scope of RPS's appointment with its client and is subject to the terms and conditions of that appointment. RPS accepts no liability for any use of this document other than by its client and only for the purposes for which it was prepared and provided.
 2. If received electronically it is the recipients responsibility to print to correct scale. Only written dimensions should be used.

- Legend**
- Site Boundary
 - Sector boundary
 - 0.5 km from MHWS mark
 - 1.0 km from MHWS mark
 - 1.5 km from MHWS mark
 - All tidal bird records

Ringed Plover peak count - 172

* Survey records for September 2021 - December 2021 inclusive

Rev	Description	By	CB	Date



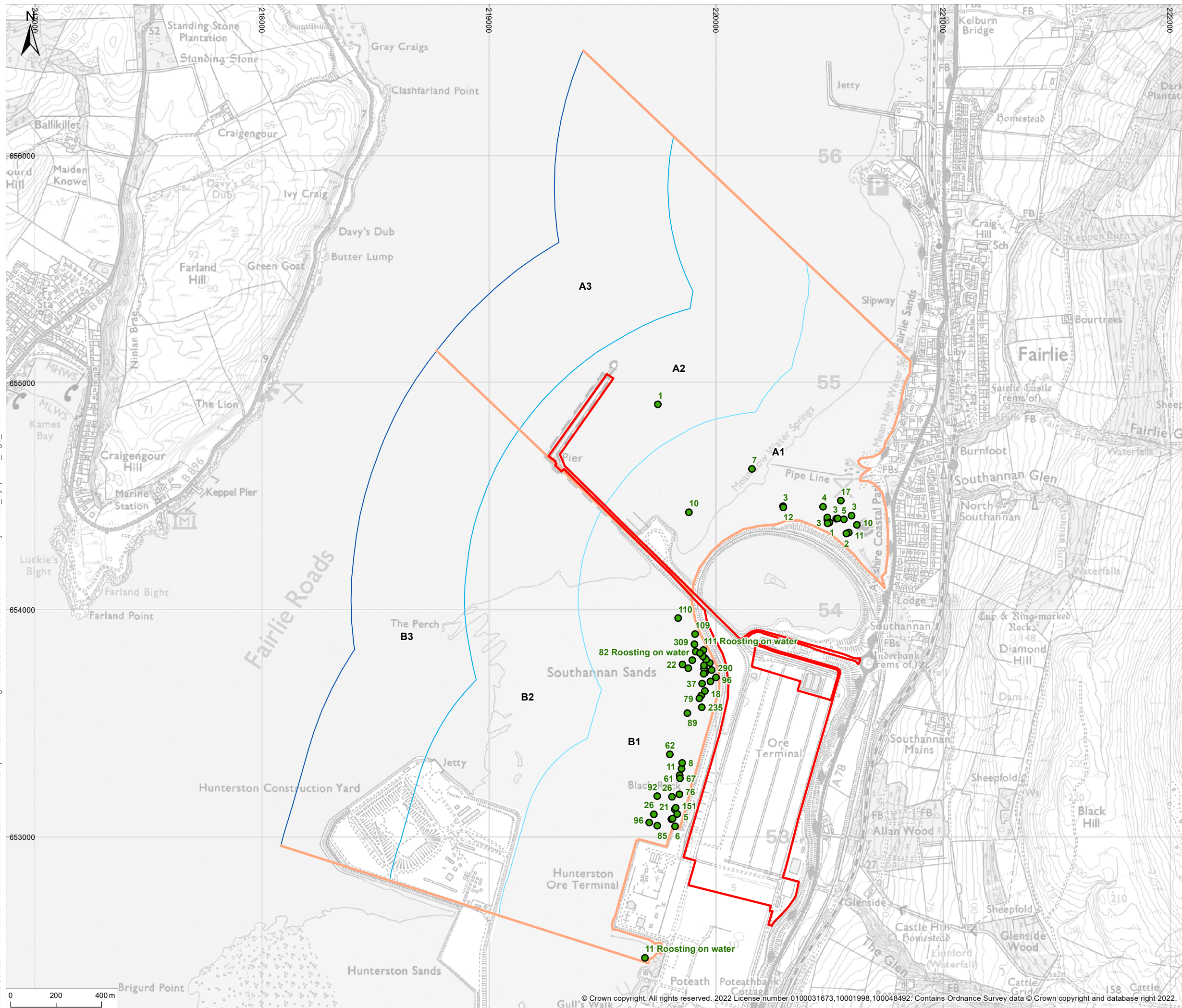
Atholl Exchange, 1st Floor, 6 Canning Street, Edinburgh EH3 8EG
 T: +44(0)131 555 5011 E: rpsed2@rpsgroup.com

Client **XLCC Ltd**
 Project **XLCC Hunterston**
 Title **Intertidal Survey Results - Ringed Plover**

Status	Drawn By	PM/Checked By
DRAFT	KAG	-
Project Number	Scale @ A3	Date Created
ECO01927	1:16,000	JAN 2022
Figure Number		Rev
5.7.18		-

rpsgroup.com

W:\ECO01927 - RPS OxfEP Hunterston Xlinks Eco\Technical\Graphics\GIS\MXDs\Figures\ECO01927-0012-03 Intertidal Survey Results_BySpecies_Fig5_7.mxd



© 2022 RPS Group
 Notes
 1. This drawing has been prepared in accordance with the scope of RPS's appointment with its client and is subject to the terms and conditions of that appointment. RPS accepts no liability for any use of this document other than by its client and only for the purposes for which it was prepared and provided.
 2. If received electronically it is the recipients responsibility to print to correct scale. Only written dimensions should be used.

- Legend**
- Site Boundary
 - Sector boundary
 - 0.5 km from MHWS mark
 - 1.0 km from MHWS mark
 - 1.5 km from MHWS mark
 - All tidal bird records

Curlew peak count - 331

* Survey records for September 2021 - December 2021 inclusive

Rev	Description	By	CB	Date

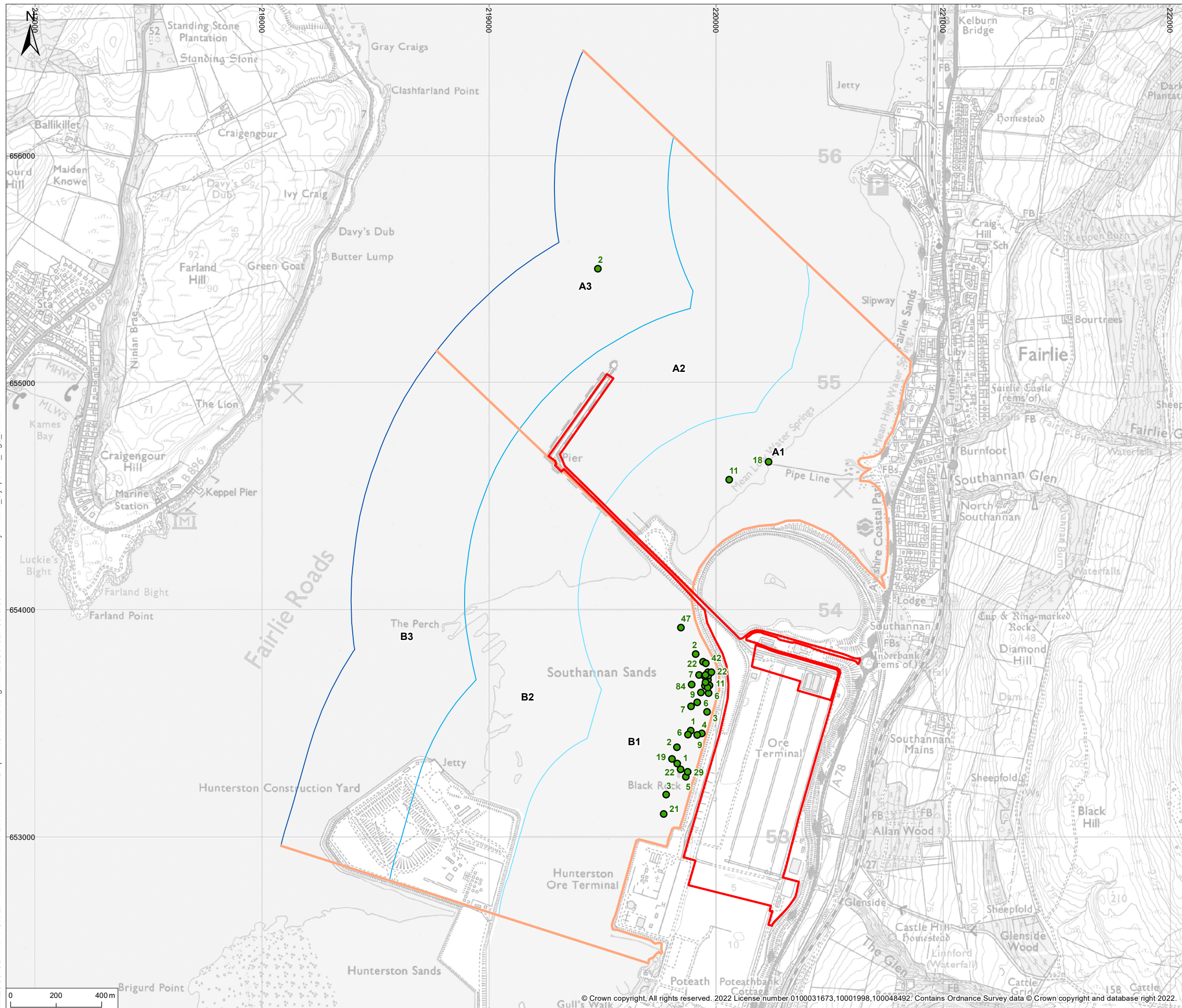


Atholl Exchange, 1st Floor, 6 Canning Street, Edinburgh EH3 8EG
 T: +44(0)131 555 5011 E: rpsed2@rpsgroup.com

Client **XLCC Ltd**
 Project **XLCC Hunterston**
 Title **Intertidal Survey Results - Curlew**
 Status **DRAFT** Drawn By **KAG** PM/Checked By **-**
 Project Number **ECO01927** Scale @ A3 **1:16,000** Date Created **JAN 2022**
 Figure Number **5.7.19** Rev **-**

rpsgroup.com

W:\ECO01927 - RPS OxfEP Hunterston Xlinks Eco\Technical\Graphics\GIS\MXDs\Figures\ECO01927-0012-03 Intertidal Survey Results_BySpecies_Fig5_7.mxd



© 2022 RPS Group
 Notes
 1. This drawing has been prepared in accordance with the scope of RPS's appointment with its client and is subject to the terms and conditions of that appointment. RPS accepts no liability for any use of this document other than by its client and only for the purposes for which it was prepared and provided.
 2. If received electronically it is the recipients responsibility to print to correct scale. Only written dimensions should be used.

- Legend**
- Site Boundary
 - Sector boundary
 - 0.5 km from MHWS mark
 - 1.0 km from MHWS mark
 - 1.5 km from MHWS mark
 - All tidal bird records

Bar-tailed Godwit peak count - 127

* Survey records for September 2021 - December 2021 inclusive

Rev	Description	By	CB	Date



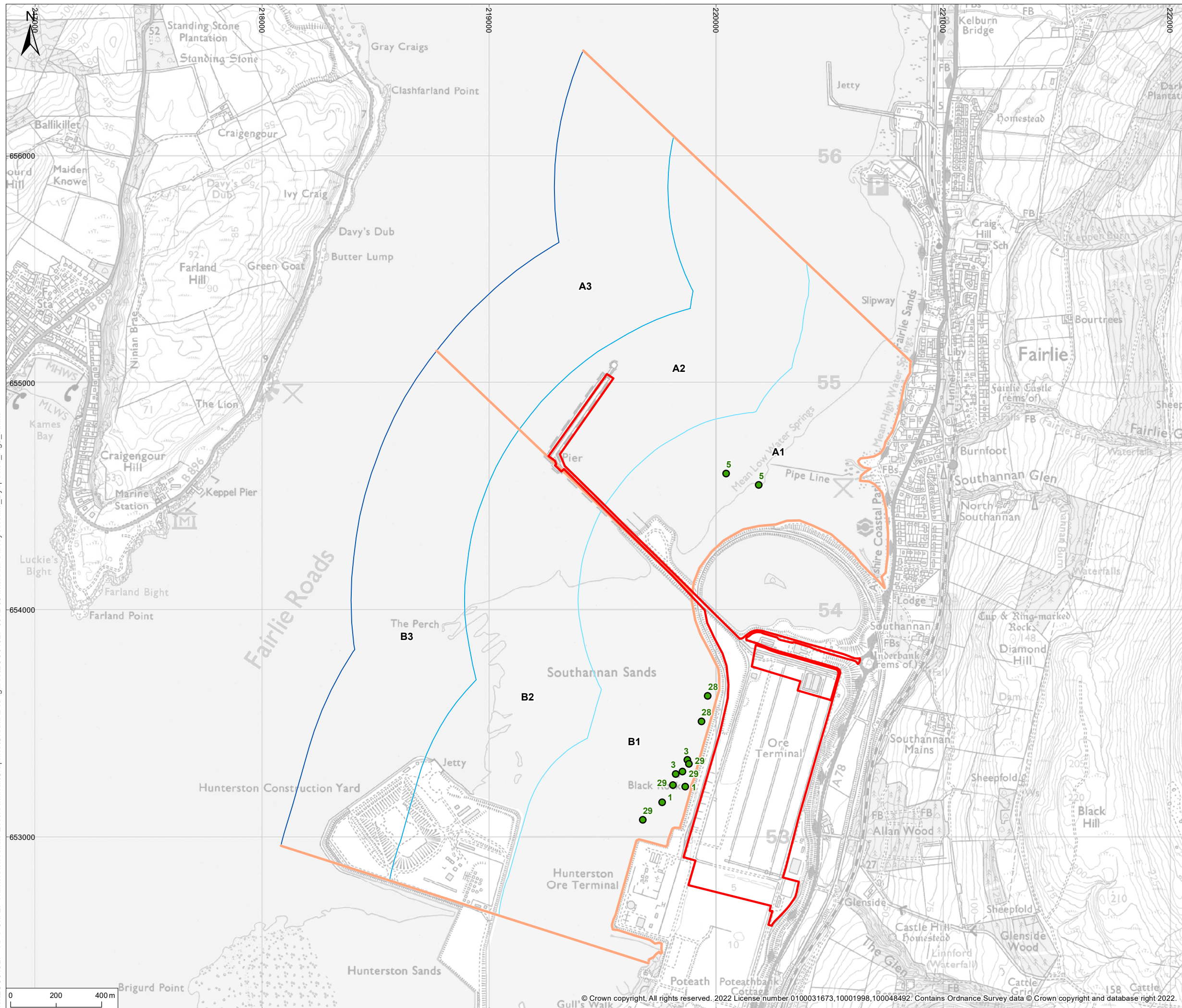
Atholl Exchange, 1st Floor, 6 Canning Street, Edinburgh EH3 8EG
 T: +44(0)131 555 5011 E: rpsed2@rpsgroup.com

Client **XLCC Ltd**
 Project **XLCC Hunterston**
 Title **Intertidal Survey Results - Bar-tailed Godwit**

Status	Drawn By	PM/Checked By
DRAFT	KAG	-
Project Number	Scale @ A3	Date Created
ECO01927	1:16,000	JAN 2022
Figure Number		Rev
5.7.20		-

rpsgroup.com

W:\ECO01927 - RPS OxfEP Hunterston Xlinks Eco\Technical\Graphics\GIS\MXDs\Figures\ECO01927-0012-03 Intertidal Survey Results_BySpecies_Fig5_7.mxd



© 2022 RPS Group
 Notes
 1. This drawing has been prepared in accordance with the scope of RPS's appointment with its client and is subject to the terms and conditions of that appointment. RPS accepts no liability for any use of this document other than by its client and only for the purposes for which it was prepared and provided.
 2. If received electronically it is the recipients responsibility to print to correct scale. Only written dimensions should be used.

- Legend**
- Site Boundary
 - Sector boundary
 - 0.5 km from MHWS mark
 - 1.0 km from MHWS mark
 - 1.5 km from MHWS mark
 - All tidal bird records

Knot peak count - 34

* Survey records for September 2021 - December 2021 inclusive

Rev	Description	By	CB	Date



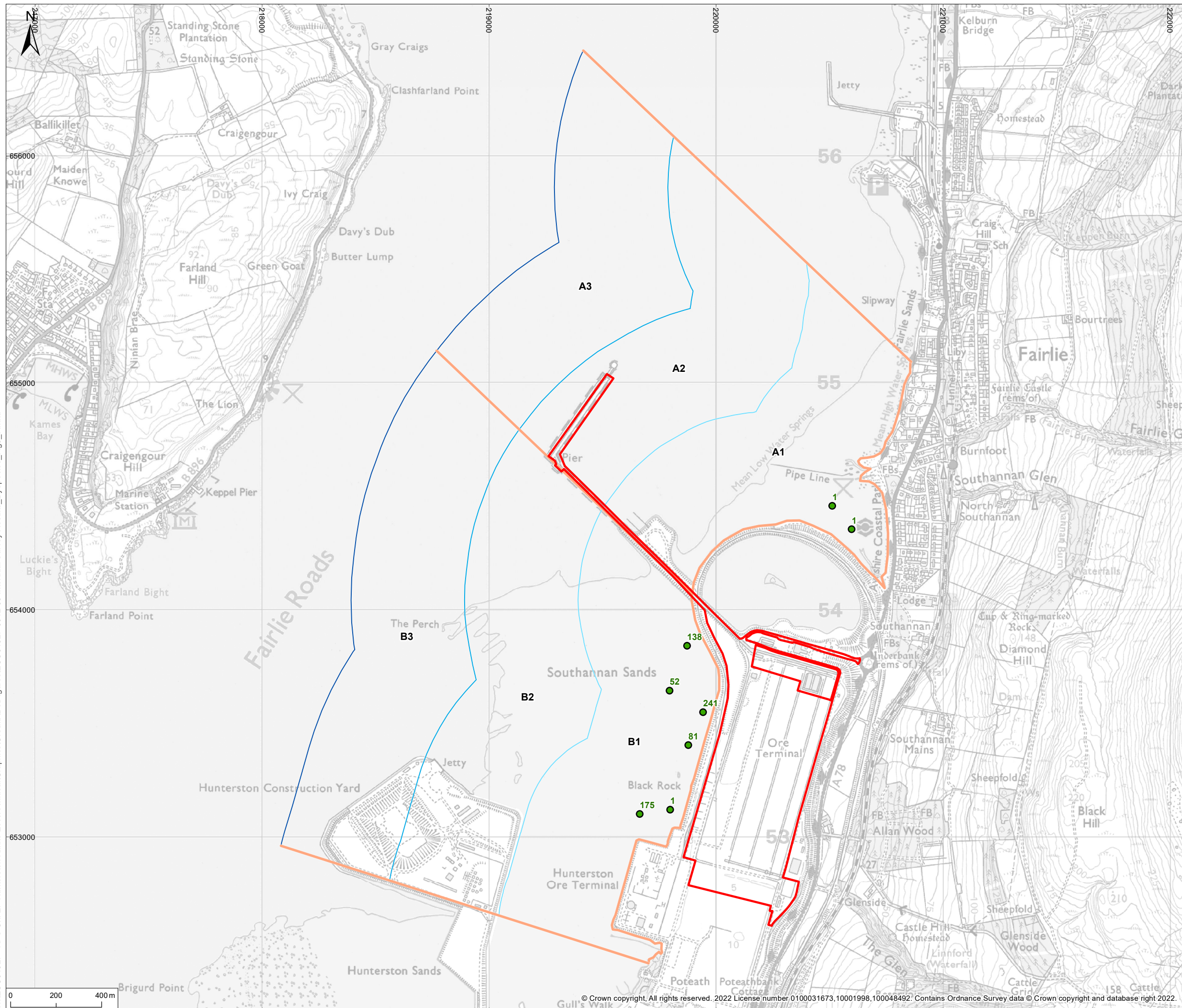
Atholl Exchange, 1st Floor, 6 Canning Street, Edinburgh EH3 8EG
 T: +44(0)131 555 5011 E: rpsed2@rpsgroup.com

Client **XLCC Ltd**
 Project **XLCC Hunterston**
 Title **Intertidal Survey Results - Knot**

Status	Drawn By	PM/Checked By
DRAFT	KAG	-
Project Number	Scale @ A3	Date Created
ECO01927	1:16,000	JAN 2022
Figure Number		Rev
5.7.21		-

rpsgroup.com

W:\ECO01927 - RPS OxfEP Hunterston Xlinks Eco\Technical\Graphics\GIS\MXDs\Figures\ECO01927-0012-03 Intertidal Survey Results_BySpecies_Fig5_7.mxd



© 2022 RPS Group
 Notes
 1. This drawing has been prepared in accordance with the scope of RPS's appointment with its client and is subject to the terms and conditions of that appointment. RPS accepts no liability for any use of this document other than by its client and only for the purposes for which it was prepared and provided.
 2. If received electronically it is the recipients responsibility to print to correct scale. Only written dimensions should be used.

- Legend**
- Site Boundary
 - Sector boundary
 - 0.5 km from MHWS mark
 - 1.0 km from MHWS mark
 - 1.5 km from MHWS mark
 - All tidal bird records

Dunlin peak count - 241

* Survey records for September 2021 - December 2021 inclusive

Rev	Description	By	CB	Date



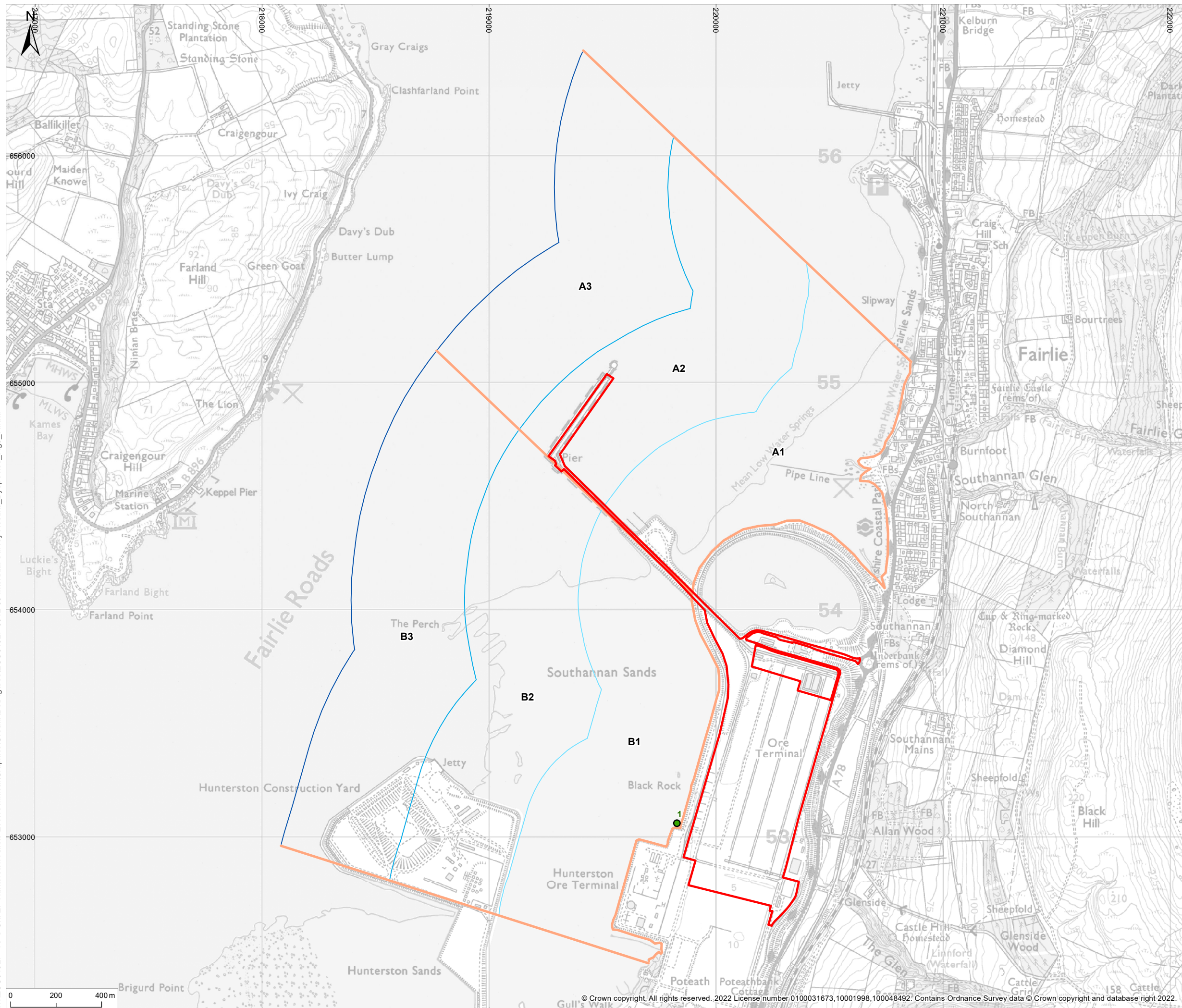
Atholl Exchange, 1st Floor, 6 Canning Street, Edinburgh EH3 8EG
 T: +44(0)131 555 5011 E: rpsed2@rpsgroup.com

Client **XLCC Ltd**
 Project **XLCC Hunterston**
 Title **Intertidal Survey Results - Dunlin**

Status	Drawn By	PM/Checked By
DRAFT	KAG	-
Project Number	Scale @ A3	Date Created
ECO01927	1:16,000	JAN 2022
Figure Number		Rev
5.7.22		-

rpsgroup.com

W:\ECO01927 - RPS OxfEP Hunterston Xlinks Eco\Technical\Graphics\GIS\MXDs\Figures\ECO01927-0012-03 Intertidal Survey Results_BySpecies_Fig5_7.mxd



© 2022 RPS Group
 Notes
 1. This drawing has been prepared in accordance with the scope of RPS's appointment with its client and is subject to the terms and conditions of that appointment. RPS accepts no liability for any use of this document other than by its client and only for the purposes for which it was prepared and provided.
 2. If received electronically it is the recipient's responsibility to print to correct scale. Only written dimensions should be used.

- Legend**
- Site Boundary
 - Sector boundary
 - 0.5 km from MHWS mark
 - 1.0 km from MHWS mark
 - 1.5 km from MHWS mark
 - All tidal bird records

Jack Snipe peak count - 1

* Survey records for September 2021 - December 2021 inclusive

Rev	Description	By	CB	Date



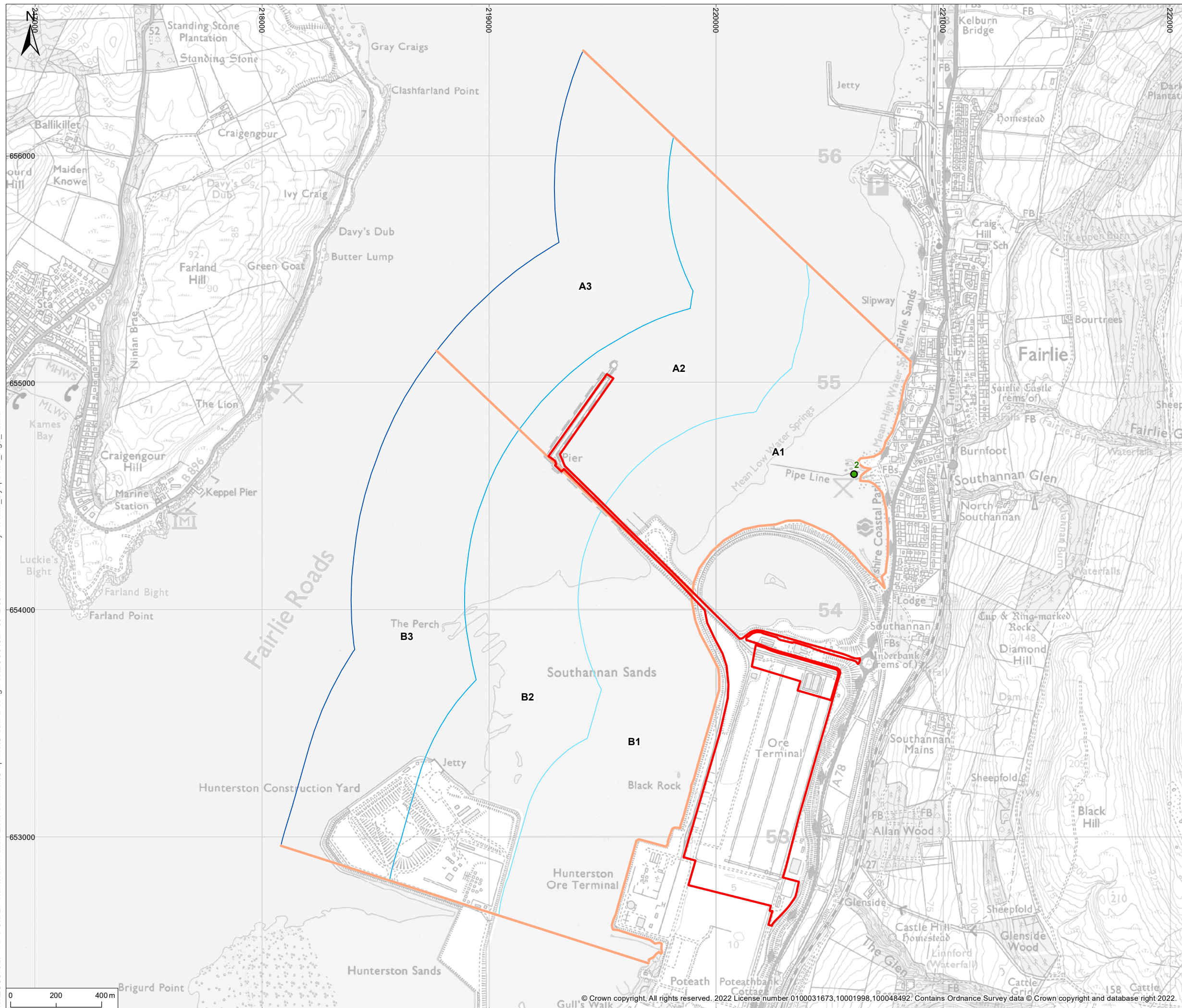
Atholl Exchange, 1st Floor, 6 Canning Street, Edinburgh EH3 8EG
 T: +44(0)131 555 5011 E: rpsed2@rpsgroup.com

Client **XLCC Ltd**
 Project **XLCC Hunterston**
 Title **Intertidal Survey Results - Jack Snipe**

Status DRAFT	Drawn By KAG	PM/Checked By -
Project Number ECO01927	Scale @ A3 1:16,000	Date Created JAN 2022
Figure Number 5.7.23		Rev -

rpsgroup.com

W:\ECO01927 - RPS OxfEP Hunterston Xlinks Eco\Technical\Graphics\GIS\MXDs\Figures\ECO01927-0012-03 Intertidal Survey Results_BySpecies_Fig5_7.mxd



© 2022 RPS Group
 Notes
 1. This drawing has been prepared in accordance with the scope of RPS's appointment with its client and is subject to the terms and conditions of that appointment. RPS accepts no liability for any use of this document other than by its client and only for the purposes for which it was prepared and provided.
 2. If received electronically it is the recipients responsibility to print to correct scale. Only written dimensions should be used.

- Legend**
- Site Boundary
 - Sector boundary
 - 0.5 km from MHWS mark
 - 1.0 km from MHWS mark
 - 1.5 km from MHWS mark
 - All tidal bird records

Snipe peak count - 2

* Survey records for September 2021 - December 2021 inclusive

Rev	Description	By	CB	Date

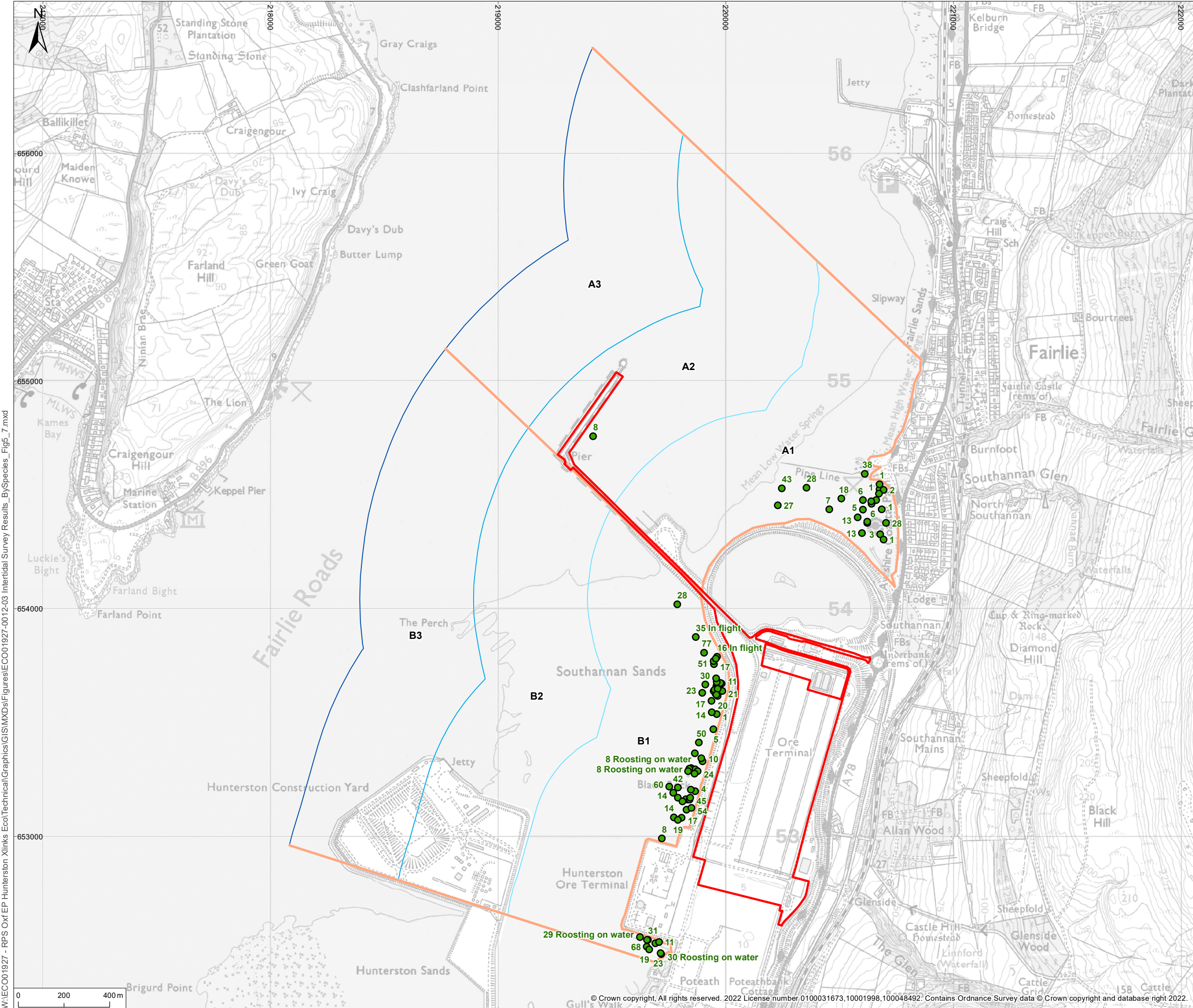


Atholl Exchange, 1st Floor, 6 Canning Street, Edinburgh EH3 8EG
 T: +44(0)131 555 5011 E: rpsed2@rpsgroup.com

Client **XLCC Ltd**
 Project **XLCC Hunterston**
 Title **Intertidal Survey Results - Snipe**

Status DRAFT	Drawn By KAG	PM/Checked By -
Project Number ECO01927	Scale @ A3 1:16,000	Date Created JAN 2022
Figure Number 5.7.24		Rev -

rpsgroup.com



© 2022 RPS Group
 Notes
 1. This drawing has been prepared in accordance with the scope of RPS's appointment with its client and is subject to the terms and conditions of that appointment. RPS accepts no liability for any use of this document other than by its client and only for the purposes for which it was prepared and provided.
 2. If received electronically it is the recipients responsibility to print to correct scale. Only written dimensions should be used.

- Legend**
- Site Boundary
 - Sector boundary
 - 0.5 km from MHWS mark
 - 1.0 km from MHWS mark
 - 1.5 km from MHWS mark
 - All tidal bird records

Redshank peak count - 219

* Survey records for September 2021 - December 2021 inclusive

Rev	Description	By	CB	Date



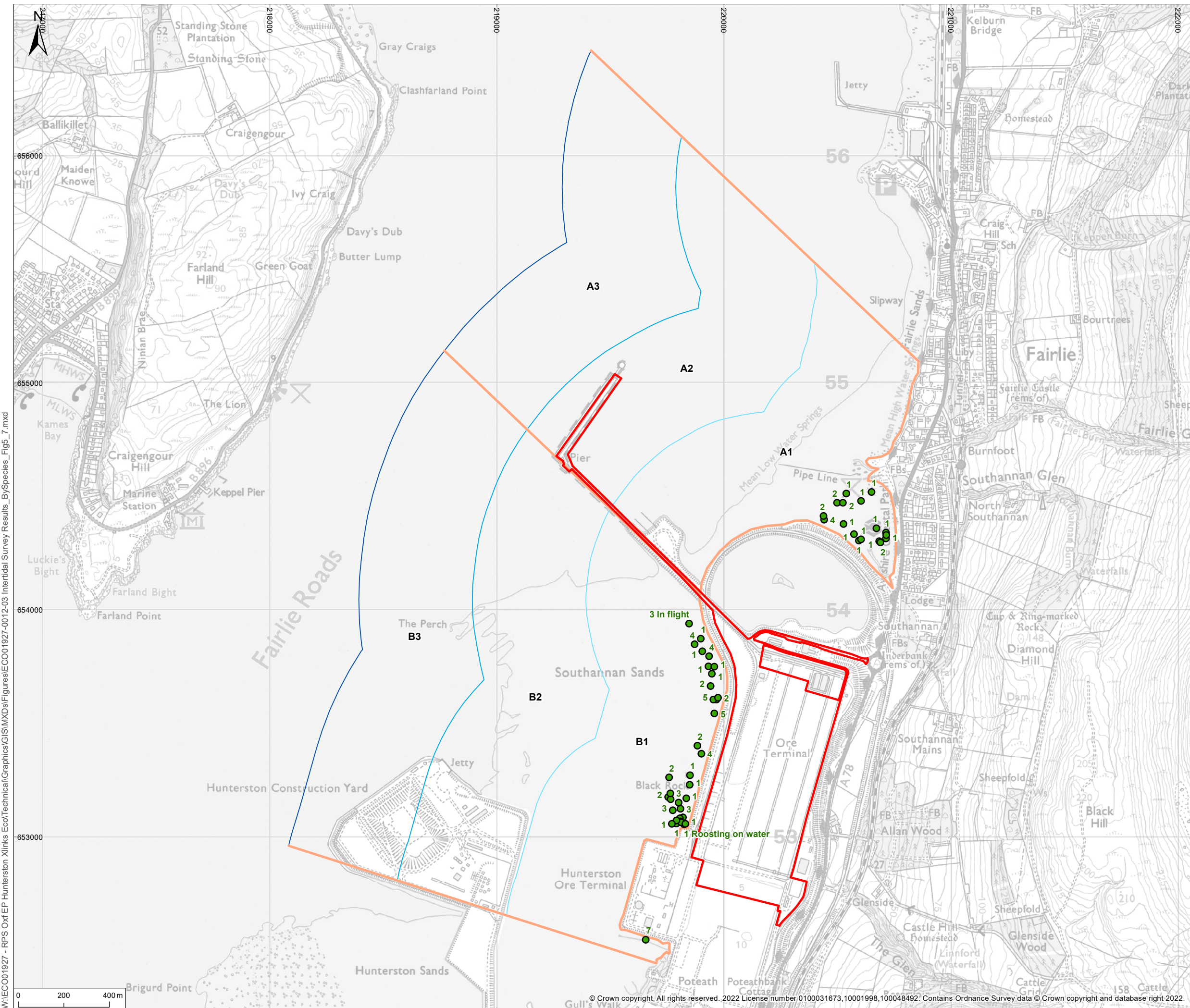
Atholl Exchange, 1st Floor, 6 Canning Street, Edinburgh EH3 8EG
 T: +44(0)131 555 5011 E: rpsed2@rpsgroup.com

Client XLCC Ltd
 Project XLCC Hunterston
 Title Intertidal Survey Results - Redshank

Status	Drawn By	PM/Checked By
DRAFT	KAG	-
Project Number	Scale @ A3	Date Created
ECO01927	1:16,000	JAN 2022
Figure Number		Rev
5.7.25		-

rpsgroup.com

W:\ECO01927 - RPS OxfEP Hunterston Xlinks Eco\Technical\Graphics\GIS\MXDs\Figures\ECO01927-0012-03 Intertidal Survey Results_BySpecies_Fig5_7.mxd



© 2022 RPS Group
 Notes
 1. This drawing has been prepared in accordance with the scope of RPS's appointment with its client and is subject to the terms and conditions of that appointment. RPS accepts no liability for any use of this document other than by its client and only for the purposes for which it was prepared and provided.
 2. If received electronically it is the recipients responsibility to print to correct scale. Only written dimensions should be used.

- Legend**
- Site Boundary
 - Sector boundary
 - 0.5 km from MHWS mark
 - 1.0 km from MHWS mark
 - 1.5 km from MHWS mark
 - All tidal bird records

Greenshank peak count - 13

* Survey records for September 2021 - December 2021 inclusive

Rev	Description	By	CB	Date



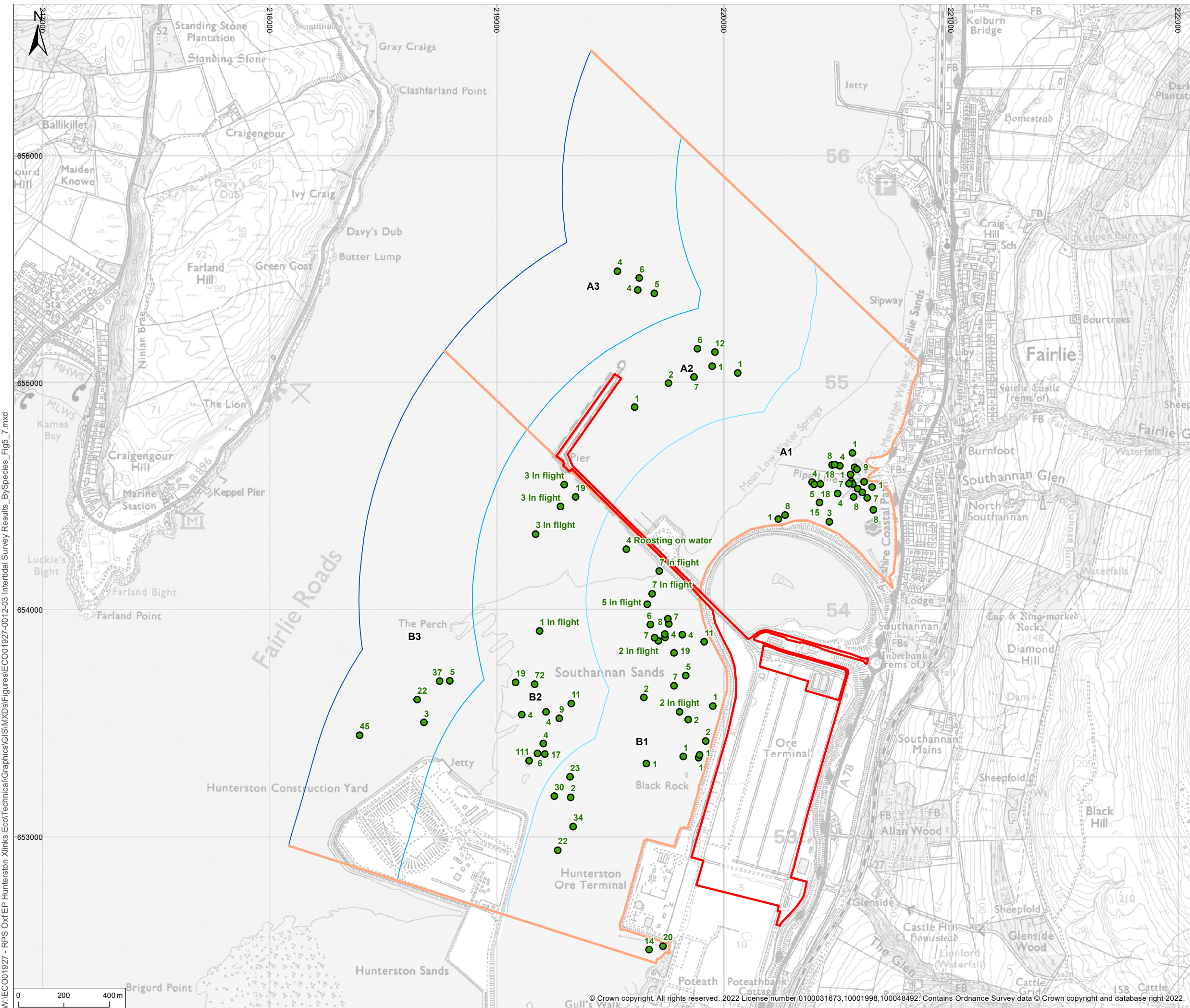
Atholl Exchange, 1st Floor, 6 Canning Street, Edinburgh EH3 8EG
 T: +44(0)131 555 5011 E: rpsed2@rpsgroup.com

Client XLCC Ltd
 Project XLCC Hunterston
 Title Intertidal Survey Results - Greenshank

Status	Drawn By	PM/Checked By
DRAFT	KAG	-
Project Number	Scale @ A3	Date Created
ECO01927	1:16,000	JAN 2022
Figure Number		Rev
5.7.26		-

rpsgroup.com

W:\ECO01927 - RPS OxfEP Hunterston Xlinks Eco\Technical\Graphics\GIS\MXDs\Figures\ECO01927-0012-03 Intertidal Survey Results_BySpecies_Fig5_7.mxd



© 2022 RPS Group
 Notes
 1. This drawing has been prepared in accordance with the scope of RPS's appointment with its client and is subject to the terms and conditions of that appointment. RPS accepts no liability for any use of this document other than by its client and only for the purposes for which it was prepared and provided.
 2. If received electronically it is the recipients responsibility to print to correct scale. Only written dimensions should be used.

- Legend**
- Site Boundary
 - Sector boundary
 - 0.5 km from MHWS mark
 - 1.0 km from MHWS mark
 - 1.5 km from MHWS mark
 - All tidal bird records

Black-headed Gull peak count - 149

* Survey records for September 2021 - December 2021 inclusive

Rev	Description	By	CB	Date




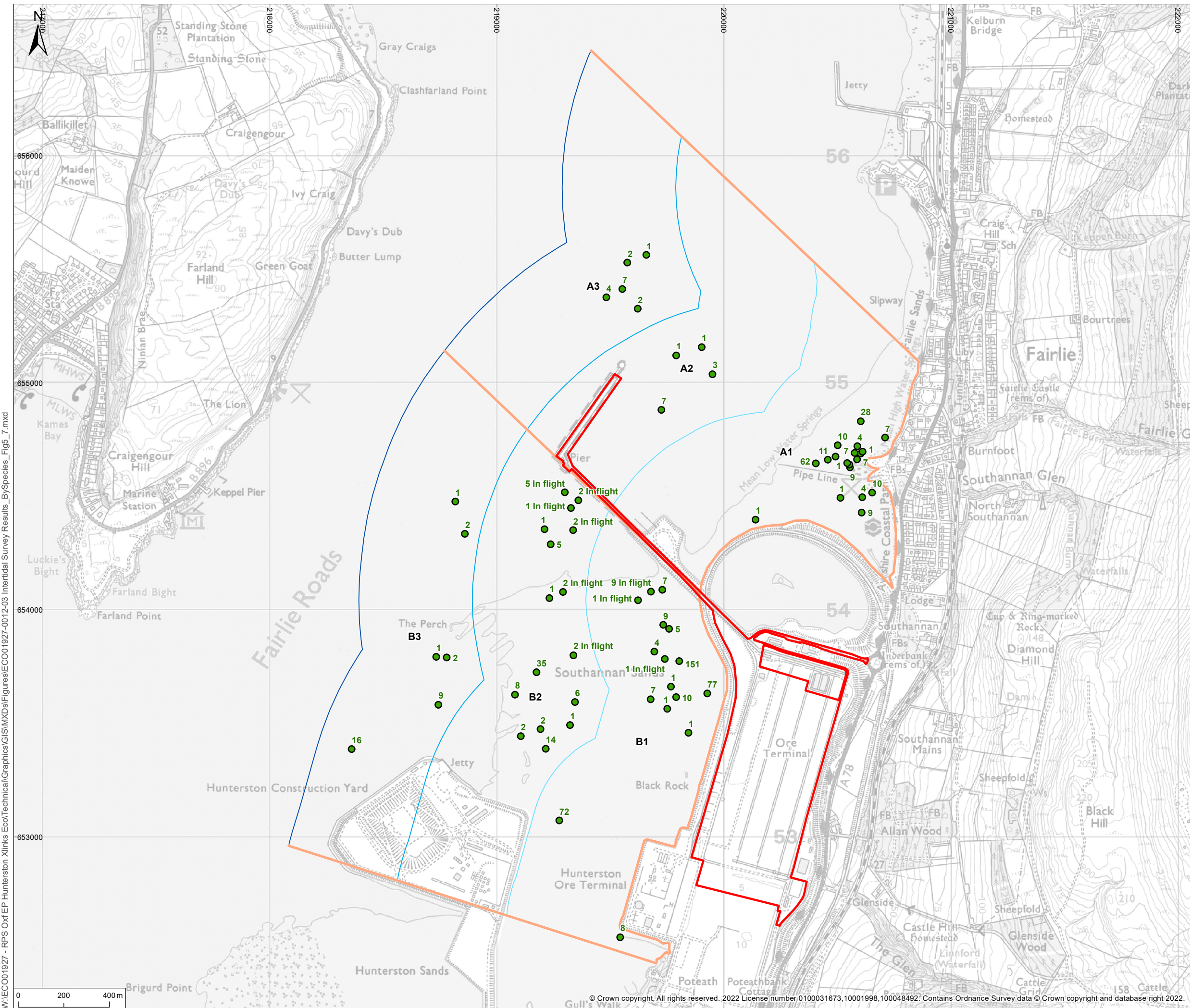
Atholl Exchange, 1st Floor, 6 Canning Street, Edinburgh EH3 8EG
 T: +44(0)131 555 5011 E: rpsed2@rpsgroup.com

Client XLCC Ltd
 Project XLCC Hunterston
 Title Intertidal Survey Results - Black-headed Gull
 Status DRAFT Drawn By KAG PM/Checked By -
 Project Number ECO01927 Scale @ A3 1:16,000 Date Created JAN 2022
 Figure Number 5.7.27 Rev -

rpsgroup.com

W:\ECO01927 - RPS OxfEP Hunterston Xlinks Eco\Technical\Graphics\GIS\MXDs\Figures\ECO01927-0012-03 Intertidal Survey Results_BySpecies_Fig5_7.mxd





© 2022 RPS Group
 Notes
 1. This drawing has been prepared in accordance with the scope of RPS's appointment with its client and is subject to the terms and conditions of that appointment. RPS accepts no liability for any use of this document other than by its client and only for the purposes for which it was prepared and provided.
 2. If received electronically it is the recipient's responsibility to print to correct scale. Only written dimensions should be used.

- Legend**
- Site Boundary
 - Sector boundary
 - 0.5 km from MHWS mark
 - 1.0 km from MHWS mark
 - 1.5 km from MHWS mark
 - All tidal bird records

Common Gull peak count - 228

* Survey records for September 2021 - December 2021 inclusive

Rev	Description	By	CB	Date

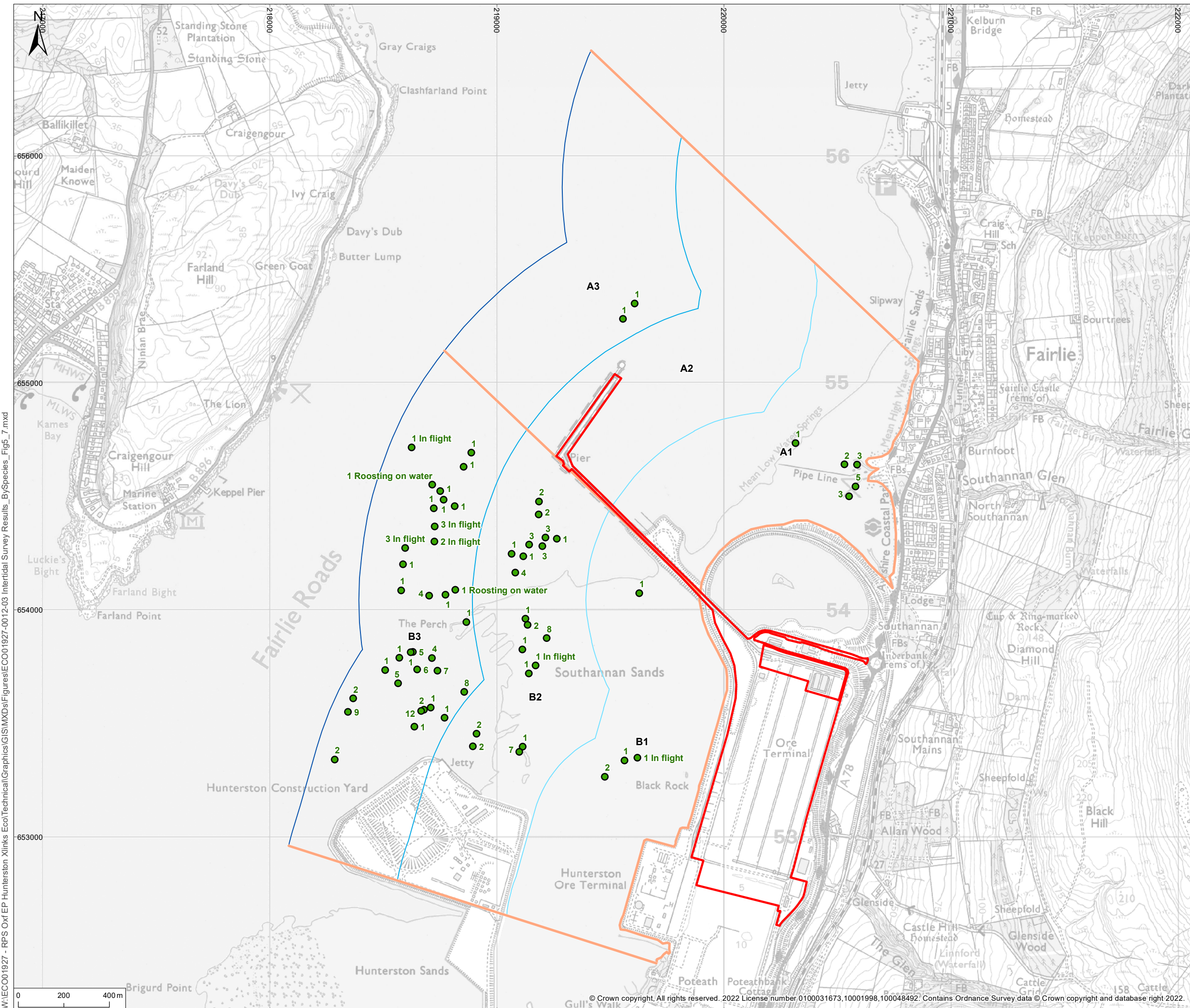


Atholl Exchange, 1st Floor, 6 Canning Street, Edinburgh EH3 8EG
 T: +44(0)131 555 5011 E: rpsed2@rpsgroup.com

Client **XLCC Ltd**
 Project **XLCC Hunterston**
 Title **Intertidal Survey Results - Common Gull**
 Status **DRAFT** Drawn By **KAG** PM/Checked By **-**
 Project Number **ECO01927** Scale @ A3 **1:16,000** Date Created **JAN 2022**
 Figure Number **5.7.28** Rev **-**

rpsgroup.com

W:\ECO01927 - RPS OxfEP Hunterston Xlinks Eco\Technical\Graphics\GIS\MXDs\Figures\ECO01927-0012-03 Intertidal Survey Results_BySpecies_Fig5_7.mxd



© 2022 RPS Group
 Notes
 1. This drawing has been prepared in accordance with the scope of RPS's appointment with its client and is subject to the terms and conditions of that appointment. RPS accepts no liability for any use of this document other than by its client and only for the purposes for which it was prepared and provided.
 2. If received electronically it is the recipient's responsibility to print to correct scale. Only written dimensions should be used.

- Legend**
- Site Boundary
 - Sector boundary
 - 0.5 km from MHWS mark
 - 1.0 km from MHWS mark
 - 1.5 km from MHWS mark
 - All tidal bird records

Great Black-backed Gull peak count - 23

* Survey records for September 2021 - December 2021 inclusive

Rev	Description	By	CB	Date




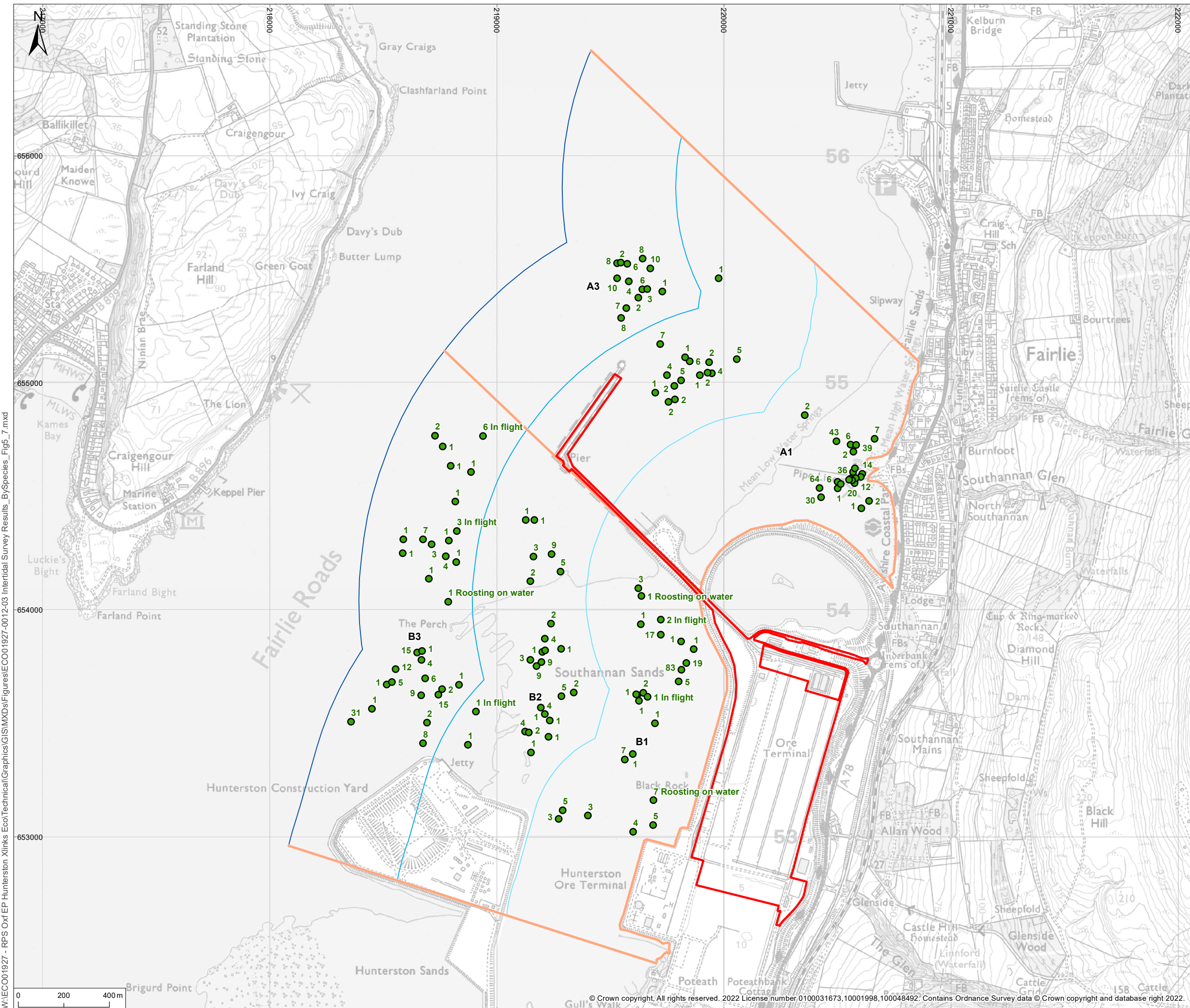
Atholl Exchange, 1st Floor, 6 Canning Street, Edinburgh EH3 8EG
 T: +44(0)131 555 5011 E: rpsed2@rpsgroup.com

Client: XLCC Ltd
 Project: XLCC Hunterston
 Title: Intertidal Survey Results - Great Black-backed Gull
 Status: DRAFT
 Drawn By: KAG
 PM/Checked By: -
 Project Number: ECO01927
 Scale @ A3: 1:16,000
 Date Created: JAN 2022
 Figure Number: 5.7.29
 Rev: -

rpsgroup.com

W:\ECO01927 - RPS OxfEP Hunterston Xlinks Eco\Technical\Graphics\GIS\MXDs\Figures\ECO01927-0012-03 Intertidal Survey Results_BySpecies_Fig5_7.mxd





© 2022 RPS Group
 Notes
 1. This drawing has been prepared in accordance with the scope of RPS's appointment with its client and is subject to the terms and conditions of that appointment. RPS accepts no liability for any use of this document other than by its client and only for the purposes for which it was prepared and provided.
 2. If received electronically it is the recipient's responsibility to print to correct scale. Only written dimensions should be used.

- Legend**
- Site Boundary
 - Sector boundary
 - 0.5 km from MHWS mark
 - 1.0 km from MHWS mark
 - 1.5 km from MHWS mark
 - All tidal bird records

Herring Gull peak count - 109

* Survey records for September 2021 - December 2021 inclusive

Rev	Description	By	CB	Date



Atholl Exchange, 1st Floor, 6 Canning Street, Edinburgh EH3 8EG
 T: +44(0)131 555 5011 E: rpsed2@rpsgroup.com

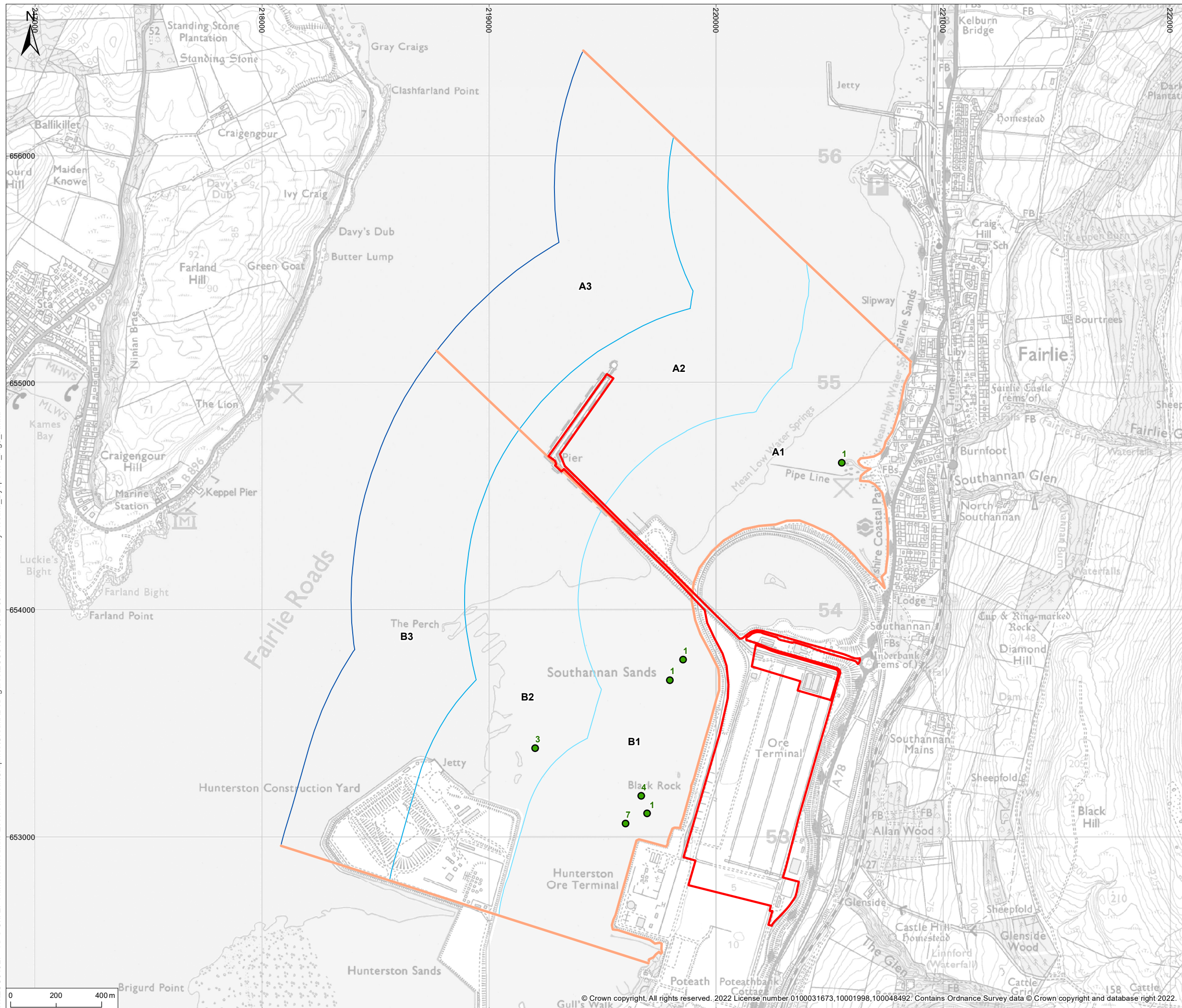
Client XLCC Ltd
 Project XLCC Hunterston
 Title Intertidal Survey Results - Herring Gull

Status	Drawn By	PM/Checked By
DRAFT	KAG	-
Project Number	Scale @ A3	Date Created
ECO01927	1:16,000	JAN 2022
Figure Number		Rev
5.7.30		-

rpsgroup.com

W:\ECO01927 - RPS OxfEP Hunterston Xlinks Eco\Technical\Graphics\GIS\MXDs\Figures\ECO01927-0012-03 Intertidal Survey Results_BySpecies_Fig5_7.mxd

W:\ECO01927 - RPS OxfEP Hunterston Xlinks Eco\Technical\Graphics\GIS\MXDs\Figures\ECO01927-0012-03 Intertidal Survey Results_BySpecies_Fig5_7.mxd



© 2022 RPS Group
 Notes
 1. This drawing has been prepared in accordance with the scope of RPS's appointment with its client and is subject to the terms and conditions of that appointment. RPS accepts no liability for any use of this document other than by its client and only for the purposes for which it was prepared and provided.
 2. If received electronically it is the recipients responsibility to print to correct scale. Only written dimensions should be used.

- Legend**
- Site Boundary
 - Sector boundary
 - 0.5 km from MHWS mark
 - 1.0 km from MHWS mark
 - 1.5 km from MHWS mark
 - All tidal bird records

Lesser Black-backed Gull peak count - 7

* Survey records for September 2021 - December 2021 inclusive

Rev	Description	By	CB	Date

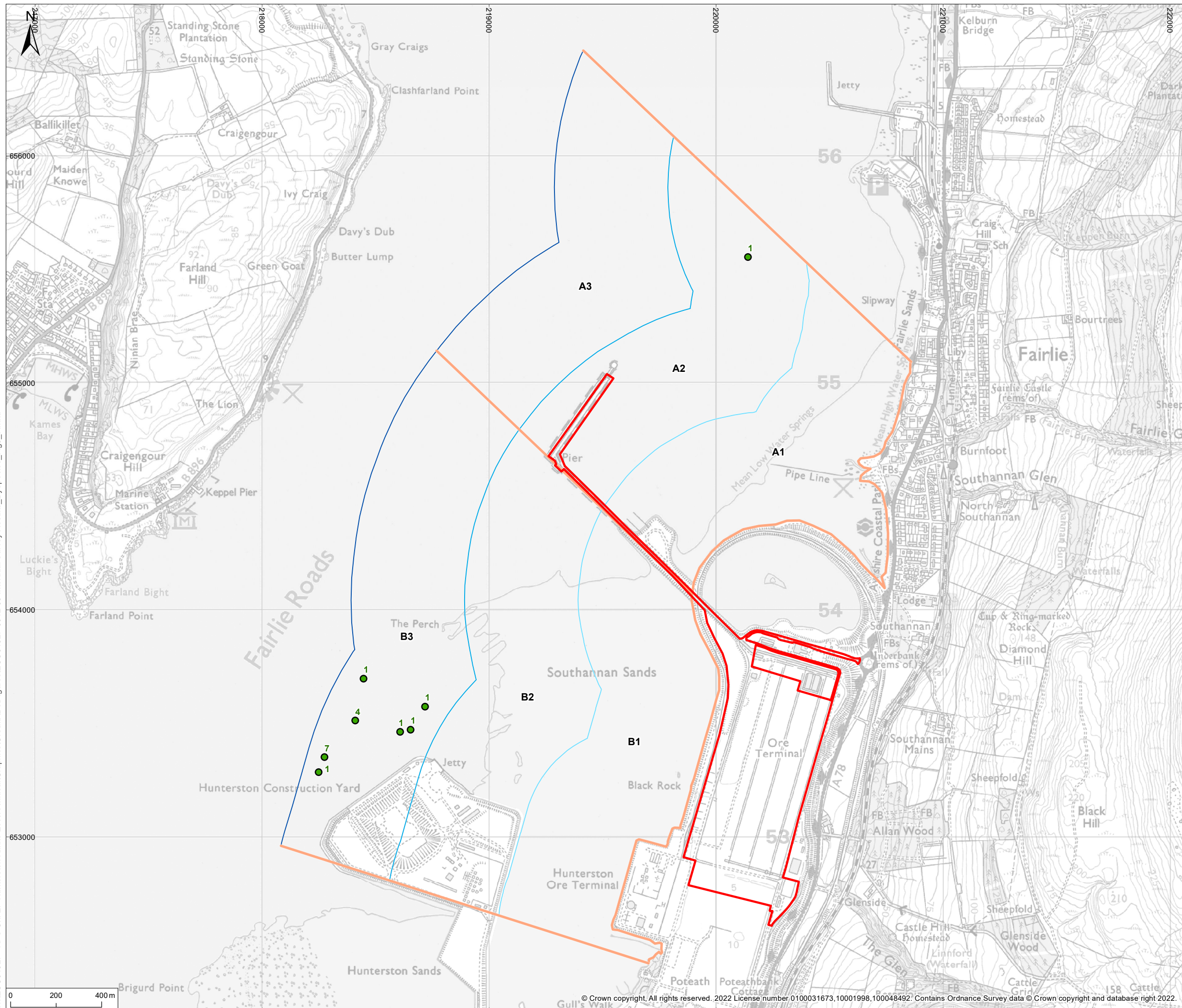


Atholl Exchange, 1st Floor, 6 Canning Street, Edinburgh EH3 8EG
 T: +44(0)131 555 5011 E: rpsed2@rpsgroup.com

Client **XLCC Ltd**
 Project **XLCC Hunterston**
 Title **Intertidal Survey Results - Lesser Black-backed Gull**
 Status **DRAFT** Drawn By **KAG** PM/Checked By **-**
 Project Number **ECO01927** Scale @ A3 **1:16,000** Date Created **JAN 2022**
 Figure Number **5.7.31** Rev **-**

rpsgroup.com

W:\ECO01927 - RPS OxfEP Hunterston Xlinks Eco\Technical\Graphics\GIS\MXDs\Figures\ECO01927-0012-03 Intertidal Survey Results_BySpecies_Fig5_7.mxd



© 2022 RPS Group
 Notes
 1. This drawing has been prepared in accordance with the scope of RPS's appointment with its client and is subject to the terms and conditions of that appointment. RPS accepts no liability for any use of this document other than by its client and only for the purposes for which it was prepared and provided.
 2. If received electronically it is the recipients responsibility to print to correct scale. Only written dimensions should be used.

- Legend**
- Site Boundary
 - Sector boundary
 - 0.5 km from MHWS mark
 - 1.0 km from MHWS mark
 - 1.5 km from MHWS mark
 - All tidal bird records

Guillemot peak count - 7

* Survey records for September 2021 - December 2021 inclusive

Rev	Description	By	CB	Date

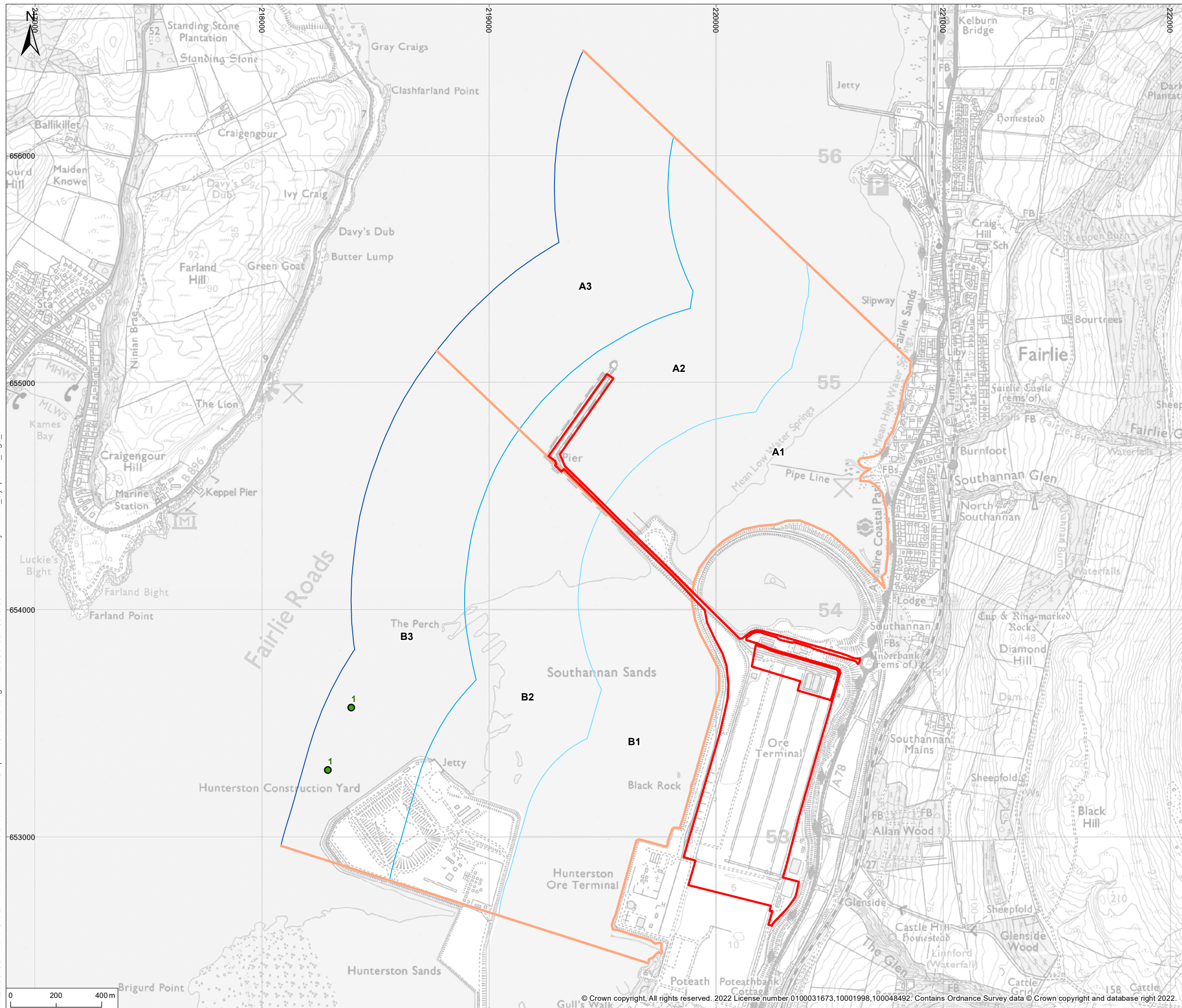


Atholl Exchange, 1st Floor, 6 Canning Street, Edinburgh EH3 8EG
 T: +44(0)131 555 5011 E: rpsed2@rpsgroup.com

Client **XLCC Ltd**
 Project **XLCC Hunterston**
 Title **Intertidal Survey Results - Guillemot**
 Status **DRAFT** Drawn By **KAG** PM/Checked By **-**
 Project Number **ECO01927** Scale @ A3 **1:16,000** Date Created **JAN 2022**
 Figure Number **5.7.32** Rev **-**

rpsgroup.com

W:\ECO01927 - RPS OxfEP Hunterston Xlinks Eco\Technical\Graphics\GIS\MXDs\Figures\ECO01927-0012-03 Intertidal Survey Results_BySpecies_Fig5_7.mxd



© 2022 RPS Group
 Notes
 1. This drawing has been prepared in accordance with the scope of RPS's appointment with its client and is subject to the terms and conditions of that appointment. RPS accepts no liability for any use of this document other than by its client and only for the purposes for which it was prepared and provided.
 2. If received electronically it is the recipients responsibility to print to correct scale. Only written dimensions should be used.

- Legend**
- Site Boundary
 - Sector boundary
 - 0.5 km from MHWS mark
 - 1.0 km from MHWS mark
 - 1.5 km from MHWS mark
 - All tidal bird records

Razorbill peak count - 1

* Survey records for September 2021 - December 2021 inclusive

Rev	Description	By	CB	Date



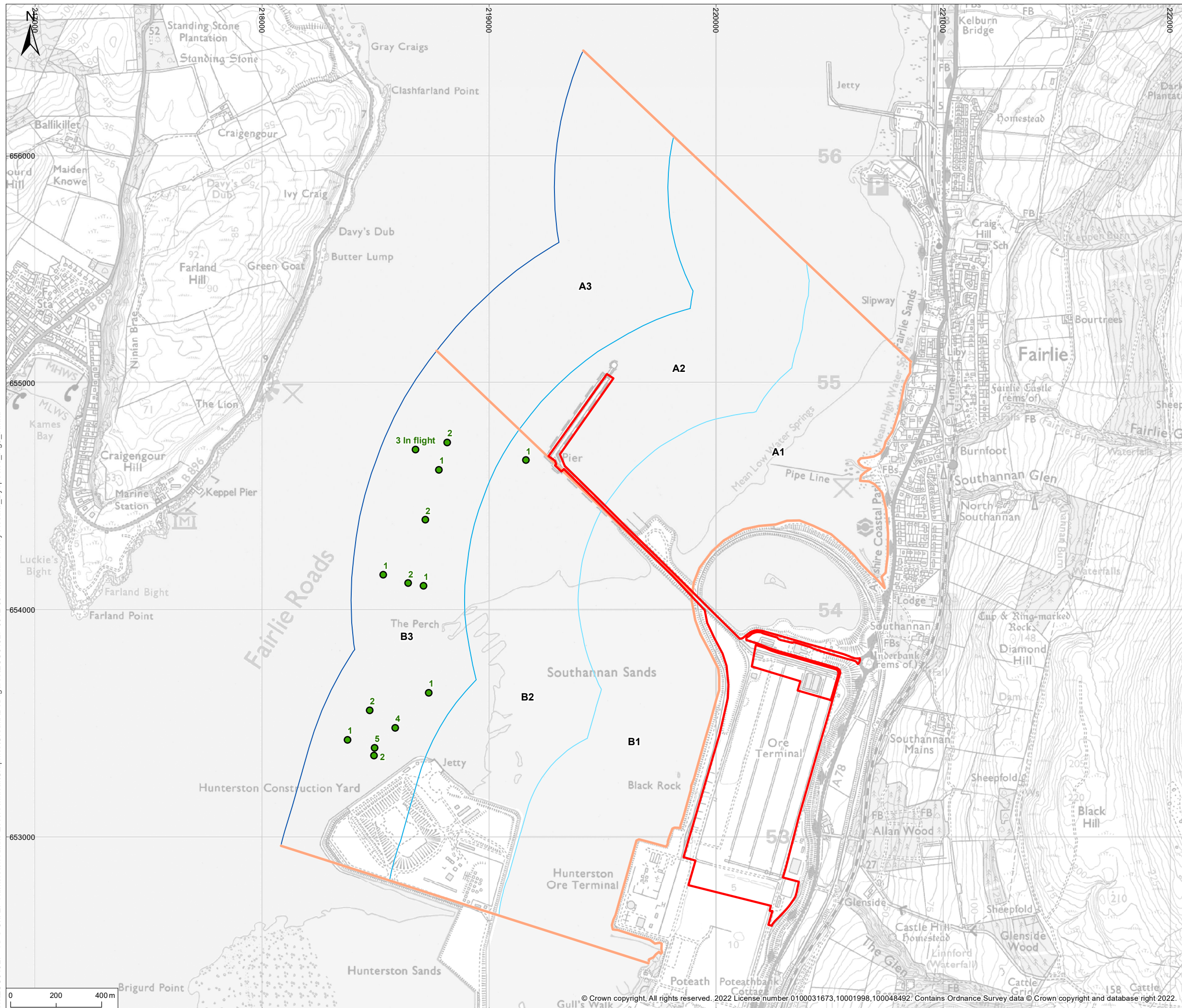
Atholl Exchange, 1st Floor, 6 Canning Street, Edinburgh EH3 8EG
 T: +44(0)131 555 5011 E: rpsed2@rpsgroup.com

Client **XLCC Ltd**
 Project **XLCC Hunterston**
 Title **Intertidal Survey Results - Razorbill**

Status DRAFT	Drawn By KAG	PM/Checked By -
Project Number ECO01927	Scale @ A3 1:16,000	Date Created JAN 2022
Figure Number 5.7.33		Rev -

rpsgroup.com

W:\ECO01927 - RPS OxfEP Hunterston Xlinks Eco\Technical\Graphics\GIS\MXDs\Figures\ECO01927-0012-03 Intertidal Survey Results_BySpecies_Fig5_7.mxd



© 2022 RPS Group
 Notes
 1. This drawing has been prepared in accordance with the scope of RPS's appointment with its client and is subject to the terms and conditions of that appointment. RPS accepts no liability for any use of this document other than by its client and only for the purposes for which it was prepared and provided.
 2. If received electronically it is the recipients responsibility to print to correct scale. Only written dimensions should be used.

- Legend**
- Site Boundary
 - Sector boundary
 - 0.5 km from MHWS mark
 - 1.0 km from MHWS mark
 - 1.5 km from MHWS mark
 - All tidal bird records
- Black Guillemot peak count - 8

* Survey records for September 2021 - December 2021 inclusive

Rev	Description	By	CB	Date



Atholl Exchange, 1st Floor, 6 Canning Street, Edinburgh EH3 8EG
 T: +44(0)131 555 5011 E: rpsed2@rpsgroup.com

Client **XLCC Ltd**

Project **XLCC Hunterston**

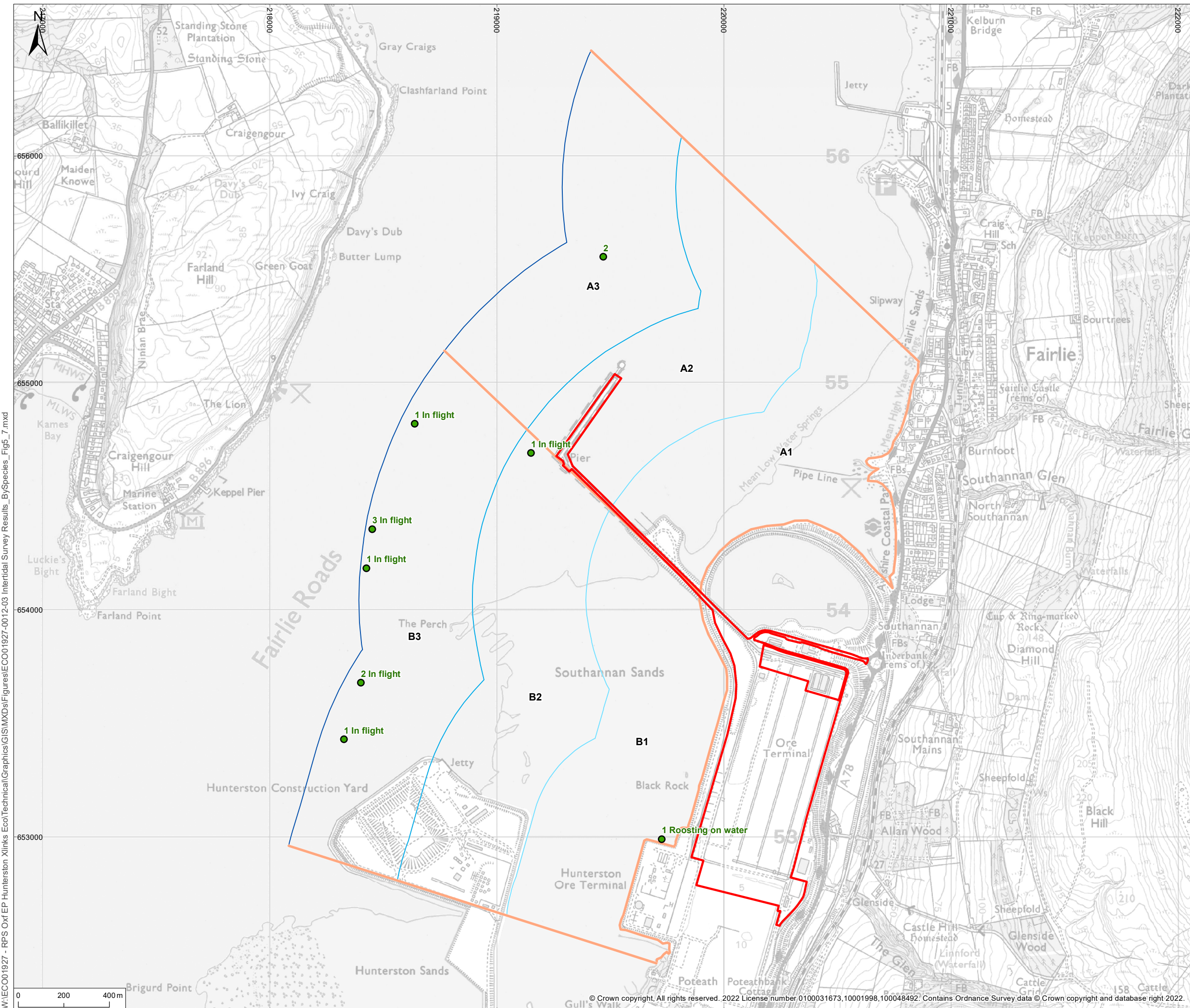
Title **Intertidal Survey Results - Black Guillemot**

Status **DRAFT** Drawn By **KAG** PM/Checked By **-**

Project Number **ECO01927** Scale @ A3 **1:16,000** Date Created **JAN 2022**

Figure Number **5.7.34** Rev **-**

rpsgroup.com



© 2022 RPS Group
 Notes
 1. This drawing has been prepared in accordance with the scope of RPS's appointment with its client and is subject to the terms and conditions of that appointment. RPS accepts no liability for any use of this document other than by its client and only for the purposes for which it was prepared and provided.
 2. If received electronically it is the recipients responsibility to print to correct scale. Only written dimensions should be used.

- Legend**
- Site Boundary
 - Sector boundary
 - 0.5 km from MHWS mark
 - 1.0 km from MHWS mark
 - 1.5 km from MHWS mark
 - All tidal bird records

Gannet peak count - 5

* Survey records for September 2021 - December 2021 inclusive

Rev	Description	By	CB	Date



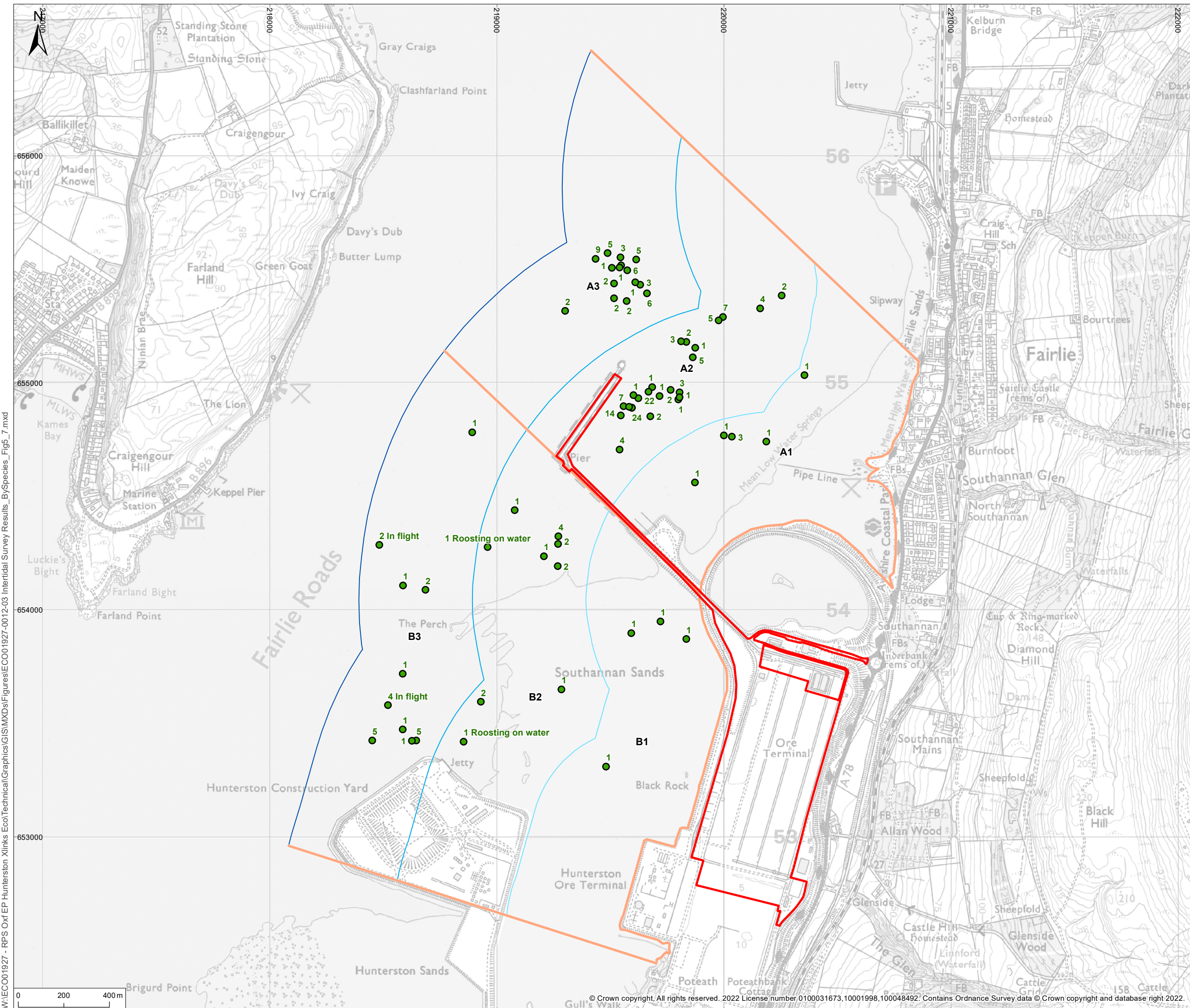
Atholl Exchange, 1st Floor, 6 Canning Street, Edinburgh EH3 8EG
 T: +44(0)131 555 5011 E: rpsed2@rpsgroup.com

Client XLCC Ltd
 Project XLCC Hunterston
 Title Intertidal Survey Results - Gannet

Status	Drawn By	PM/Checked By
DRAFT	KAG	-
Project Number	Scale @ A3	Date Created
ECO01927	1:16,000	JAN 2022
Figure Number		Rev
5.7.35		-

rpsgroup.com

W:\ECO01927 - RPS OxfEP Hunterston Xlinks Eco\Technical\Graphics\GIS\MXDs\Figures\ECO01927-0012-03 Intertidal Survey Results_BySpecies_Fig5_7.mxd



© 2022 RPS Group
 Notes
 1. This drawing has been prepared in accordance with the scope of RPS's appointment with its client and is subject to the terms and conditions of that appointment. RPS accepts no liability for any use of this document other than by its client and only for the purposes for which it was prepared and provided.
 2. If received electronically it is the recipient's responsibility to print to correct scale. Only written dimensions should be used.

- Legend**
- Site Boundary
 - Sector boundary
 - 0.5 km from MHWS mark
 - 1.0 km from MHWS mark
 - 1.5 km from MHWS mark
 - All tidal bird records

Cormorant peak count - 33

* Survey records for September 2021 - December 2021 inclusive

Rev	Description	By	CB	Date



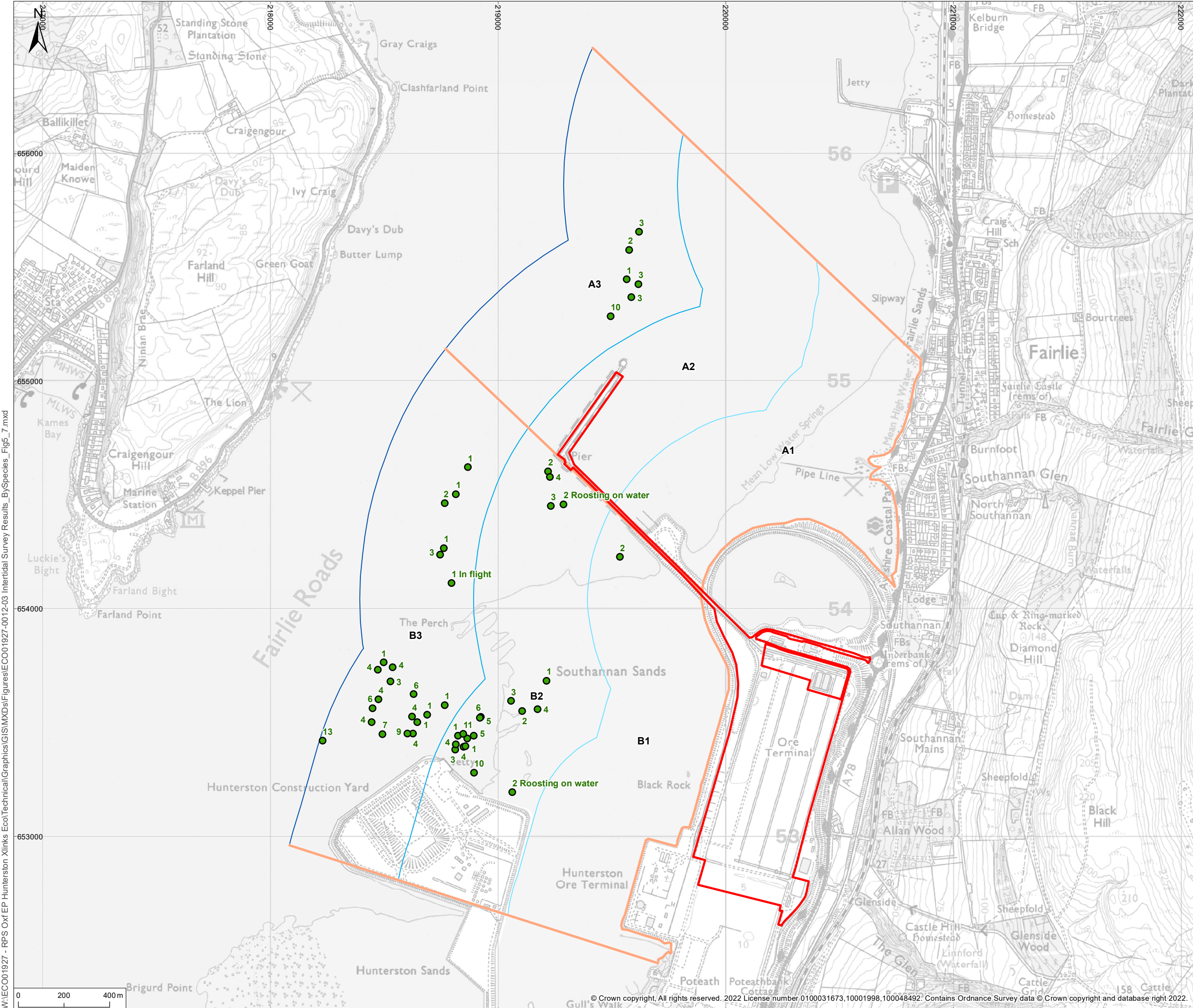
Atholl Exchange, 1st Floor, 6 Canning Street, Edinburgh EH3 8EG
 T: +44(0)131 555 5011 E: rpsed2@rpsgroup.com

Client **XLCC Ltd**
 Project **XLCC Hunterston**
 Title **Intertidal Survey Results - Cormorant**

Status	Drawn By	PM/Checked By
DRAFT	KAG	-
Project Number	Scale @ A3	Date Created
ECO01927	1:16,000	JAN 2022
Figure Number		Rev
5.7.36		-

rpsgroup.com

W:\ECO01927 - RPS OxfEP Hunterston Xlinks Eco\Technical\Graphics\GIS\MXDs\Figures\ECO01927-0012-03 Intertidal Survey Results_BySpecies_Fig5_7.mxd



© 2022 RPS Group
 Notes
 1. This drawing has been prepared in accordance with the scope of RPS's appointment with its client and is subject to the terms and conditions of that appointment. RPS accepts no liability for any use of this document other than by its client and only for the purposes for which it was prepared and provided.
 2. If received electronically it is the recipients responsibility to print to correct scale. Only written dimensions should be used.

- Legend**
- Site Boundary
 - Sector boundary
 - 0.5 km from MHWS mark
 - 1.0 km from MHWS mark
 - 1.5 km from MHWS mark
 - All tidal bird records

Shag peak count - 18

* Survey records for September 2021 - December 2021 inclusive

Rev	Description	By	CB	Date

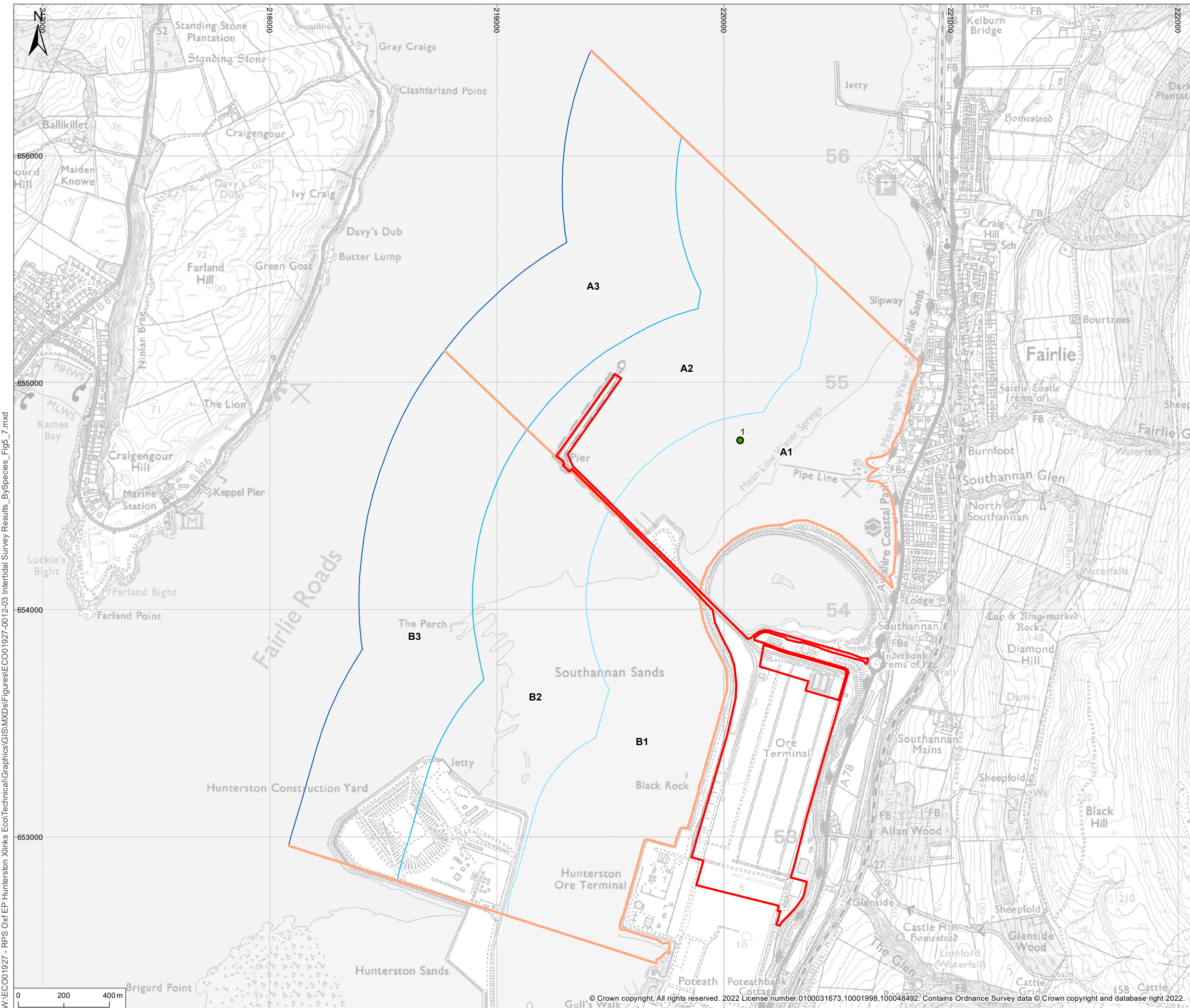


Atholl Exchange, 1st Floor, 6 Canning Street, Edinburgh EH3 8EG
 T: +44(0)131 555 5011 E: rpsed2@rpsgroup.com

Client **XLCC Ltd**
 Project **XLCC Hunterston**
 Title **Intertidal Survey Results - Shag**
 Status **DRAFT** Drawn By **KAG** PM/Checked By **-**
 Project Number **ECO01927** Scale @ A3 **1:16,000** Date Created **JAN 2022**
 Figure Number **5.7.37** Rev **-**

rpsgroup.com

W:\ECO01927 - RPS OxfEP Hunterston Xlinks Eco\Technical\Graphics\GIS\MXDs\Figures\ECO01927-0012-03 Intertidal Survey Results_BySpecies_Fig5_7.mxd



© 2022 RPS Group
 Notes
 1. This drawing has been prepared in accordance with the scope of RPS's appointment with its client and is subject to the terms and conditions of that appointment. RPS accepts no liability for any use of this document other than by its client and only for the purposes for which it was prepared and provided.
 2. If received electronically it is the recipient's responsibility to print to correct scale. Only written dimensions should be used.

- Legend**
- Site Boundary
 - Sector boundary
 - 0.5 km from MHWS mark
 - 1.0 km from MHWS mark
 - 1.5 km from MHWS mark
 - All tidal bird records

Great Crested Grebe peak count - 1

* Survey records for September 2021 - December 2021 inclusive

Rev	Description	By	CB	Date




Atholl Exchange, 1st Floor, 6 Canning Street, Edinburgh EH3 8EG
 T: +44(0)131 555 5011 E: rpsed2@rpsgroup.com

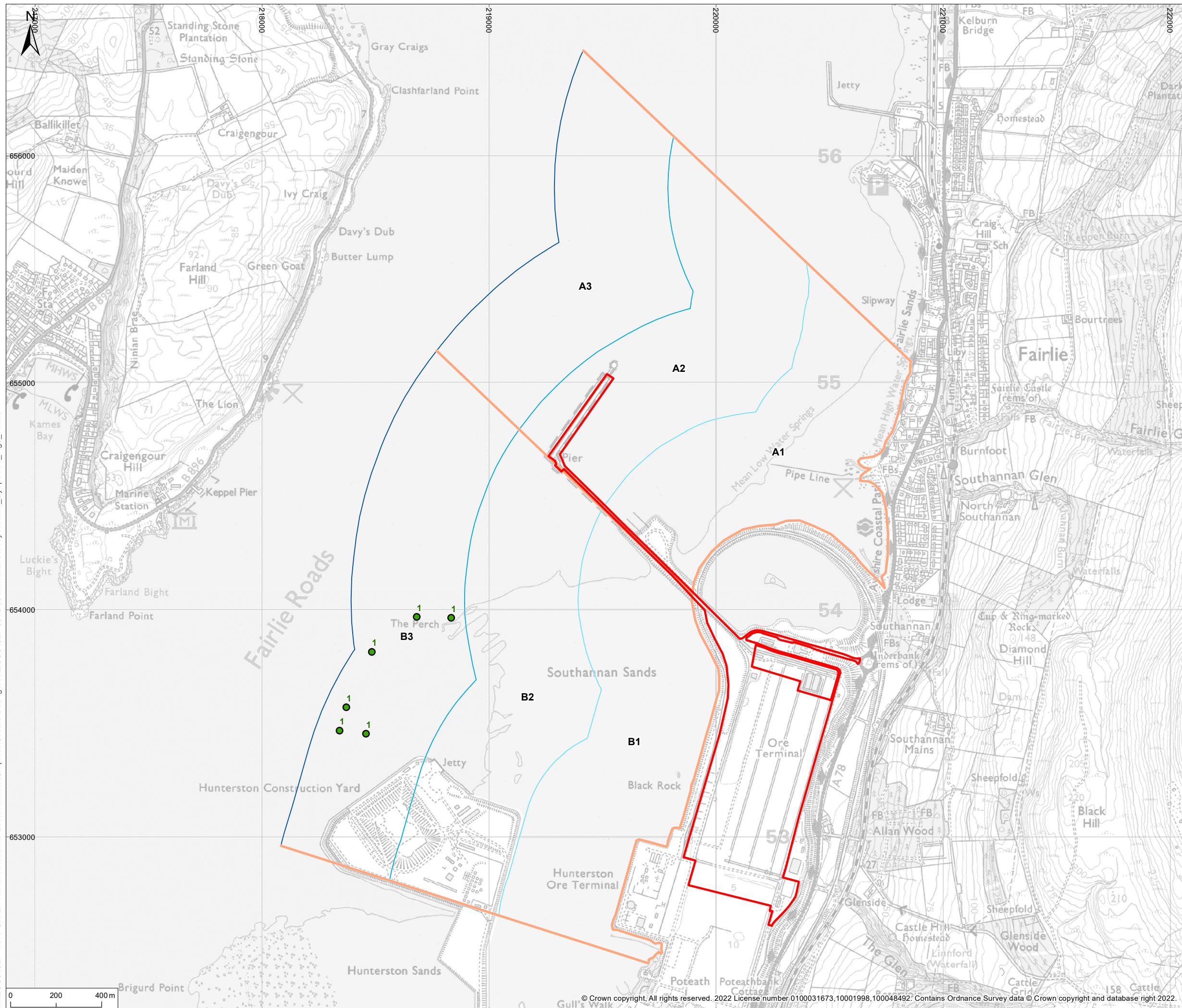
Client **XLCC Ltd**
 Project **XLCC Hunterston**
 Title **Intertidal Survey Results - Great Crested Grebe**
 Status **DRAFT** Drawn By **KAG** PM/Checked By **-**
 Project Number **ECO01927** Scale @ A3 **1:16,000** Date Created **JAN 2022**
 Figure Number **5.7.38** Rev **-**

rpsgroup.com

W:\ECO01927 - RPS OxfEP Hunterston Xlinks Eco\Technical\Graphics\GIS\MXDs\Figures\ECO01927-0012-03 Intertidal Survey Results_BySpecies_Fig5_7.mxd



W:\ECO01927 - RPS OxfEP Hunterston Xlinks Eco\Technical\Graphics\GIS\MXDs\Figures\ECO01927-0012-03 Intertidal Survey Results_BySpecies_Fig5_7.mxd



© 2022 RPS Group
 Notes
 1. This drawing has been prepared in accordance with the scope of RPS's appointment with its client and is subject to the terms and conditions of that appointment. RPS accepts no liability for any use of this document other than by its client and only for the purposes for which it was prepared and provided.
 2. If received electronically it is the recipients responsibility to print to correct scale. Only written dimensions should be used.

- Legend**
- Site Boundary
 - Sector boundary
 - 0.5 km from MHWS mark
 - 1.0 km from MHWS mark
 - 1.5 km from MHWS mark
 - All tidal bird records

Red-throated Diver peak count - 1

* Survey records for September 2021 - December 2021 inclusive

Rev	Description	By	CB	Date



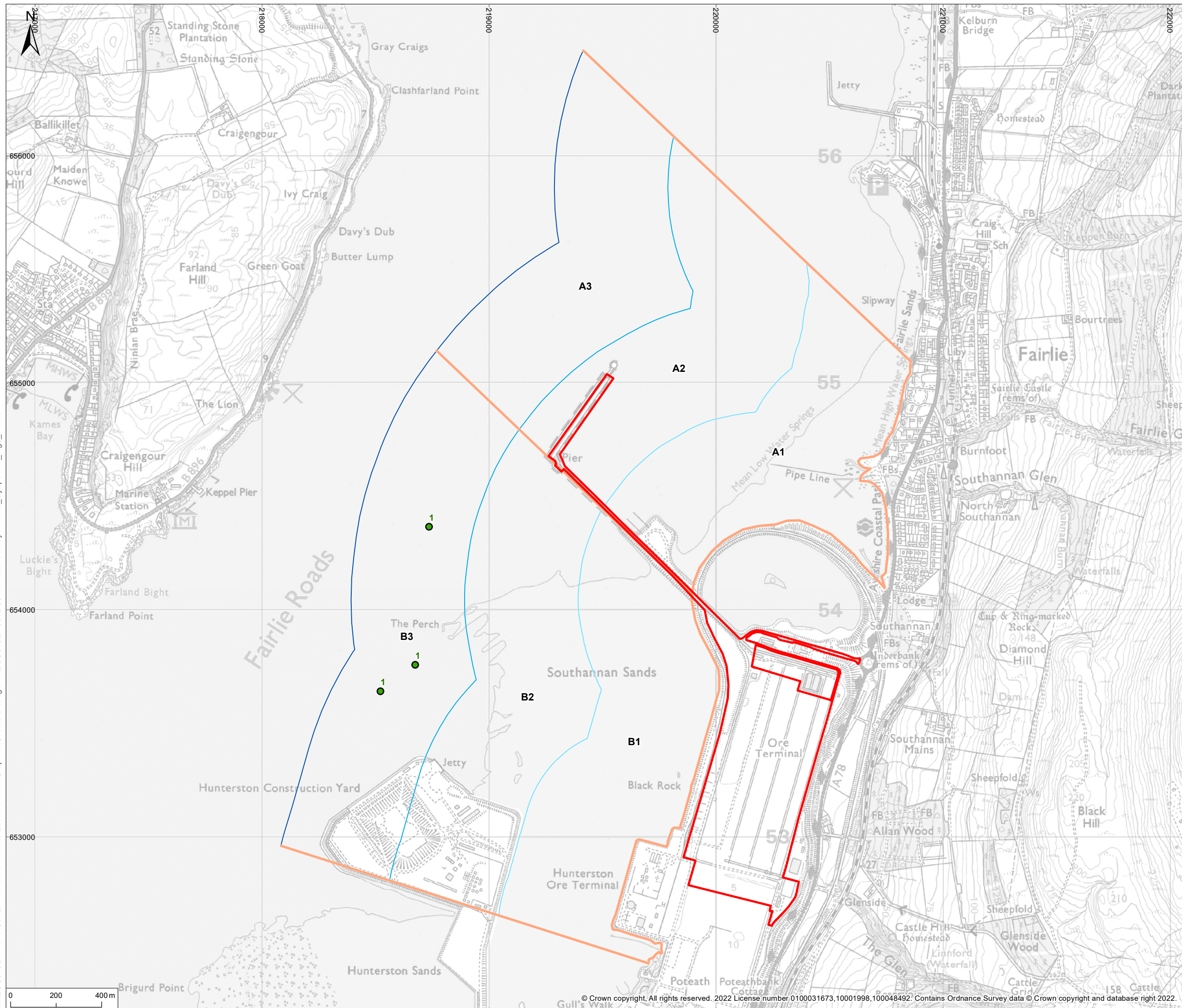
Atholl Exchange, 1st Floor, 6 Canning Street, Edinburgh EH3 8EG
 T: +44(0)131 555 5011 E: rpsed2@rpsgroup.com

Client XLCC Ltd
Project XLCC Hunterston
Title Intertidal Survey Results - Red-throated Diver

Status DRAFT	Drawn By KAG	PM/Checked By -
Project Number ECO01927	Scale @ A3 1:16,000	Date Created JAN 2022
Figure Number 5.7.39		Rev -

rpsgroup.com

W:\ECO01927 - RPS OxfEP Hunterston Xlinks Eco\Technical\Graphics\GIS\MXDs\Figures\ECO01927-0012-03 Intertidal Survey Results_BySpecies_Fig5_7.mxd



© 2022 RPS Group
 Notes
 1. This drawing has been prepared in accordance with the scope of RPS's appointment with its client and is subject to the terms and conditions of that appointment. RPS accepts no liability for any use of this document other than by its client and only for the purposes for which it was prepared and provided.
 2. If received electronically it is the recipients responsibility to print to correct scale. Only written dimensions should be used.

- Legend**
- Site Boundary
 - Sector boundary
 - 0.5 km from MHWS mark
 - 1.0 km from MHWS mark
 - 1.5 km from MHWS mark
 - All tidal bird records

Great Northern Diver peak count - 1

* Survey records for September 2021 - December 2021 inclusive

Rev	Description	By	CB	Date



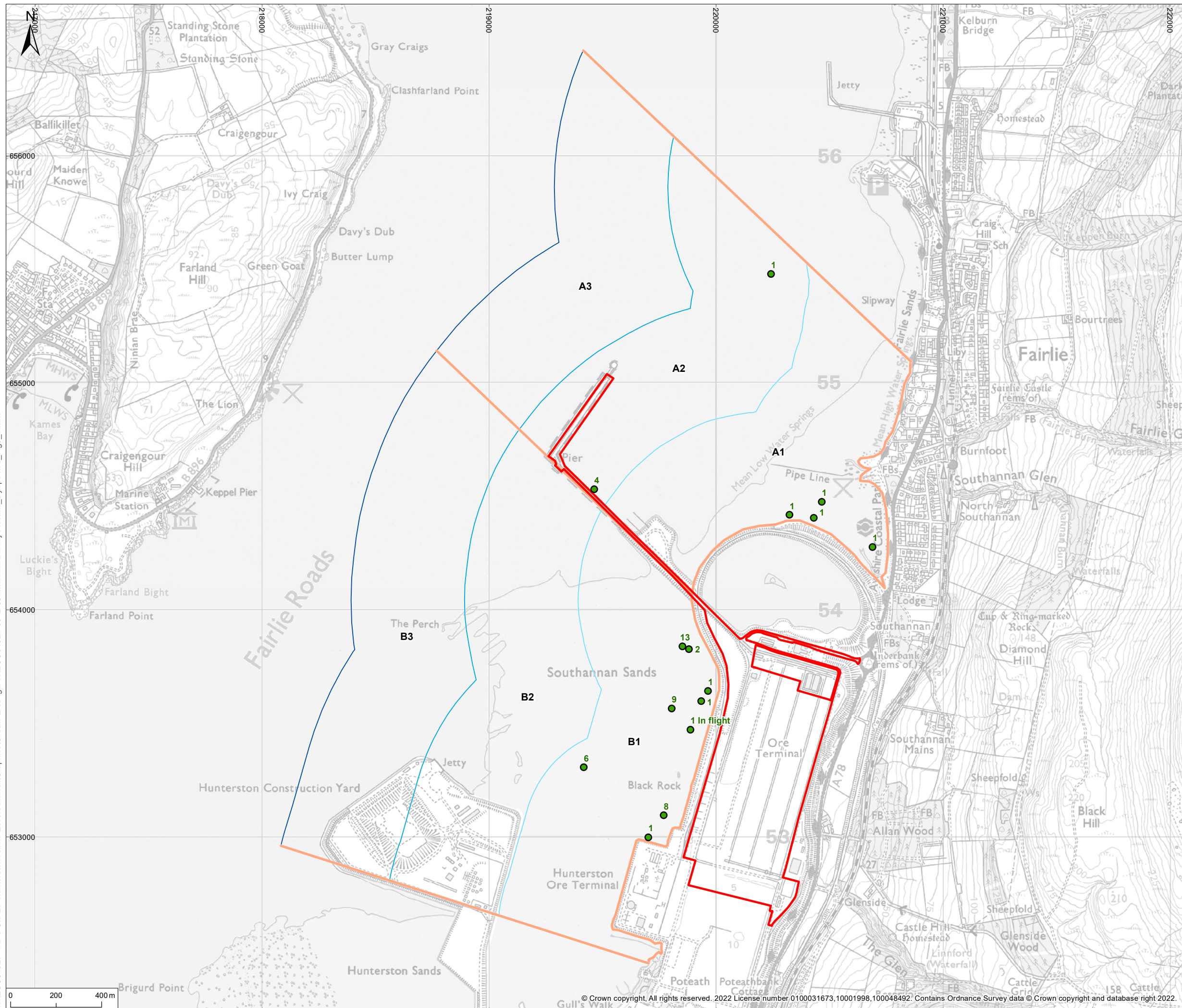
Atholl Exchange, 1st Floor, 6 Canning Street, Edinburgh EH3 8EG
 T: +44(0)131 555 5011 E: rpsed2@rpsgroup.com

Client **XLCC Ltd**
 Project **XLCC Hunterston**
 Title **Intertidal Survey Results - Great Northern Diver**

Status	Drawn By	PM/Checked By
DRAFT	KAG	-
Project Number	Scale @ A3	Date Created
ECO01927	1:16,000	JAN 2022
Figure Number		Rev
5.7.40		-

rpsgroup.com

W:\ECO01927 - RPS OxfEP Hunterston Xlinks Eco\Technical\Graphics\GIS\MXDs\Figures\ECO01927-0012-03 Intertidal Survey Results_BySpecies_Fig5_7.mxd



© 2022 RPS Group
 Notes
 1. This drawing has been prepared in accordance with the scope of RPS's appointment with its client and is subject to the terms and conditions of that appointment. RPS accepts no liability for any use of this document other than by its client and only for the purposes for which it was prepared and provided.
 2. If received electronically it is the recipients responsibility to print to correct scale. Only written dimensions should be used.

- Legend**
- Site Boundary
 - Sector boundary
 - 0.5 km from MHWS mark
 - 1.0 km from MHWS mark
 - 1.5 km from MHWS mark
 - All tidal bird records

Grey Heron peak count - 22

* Survey records for September 2021 - December 2021 inclusive

Rev	Description	By	CB	Date

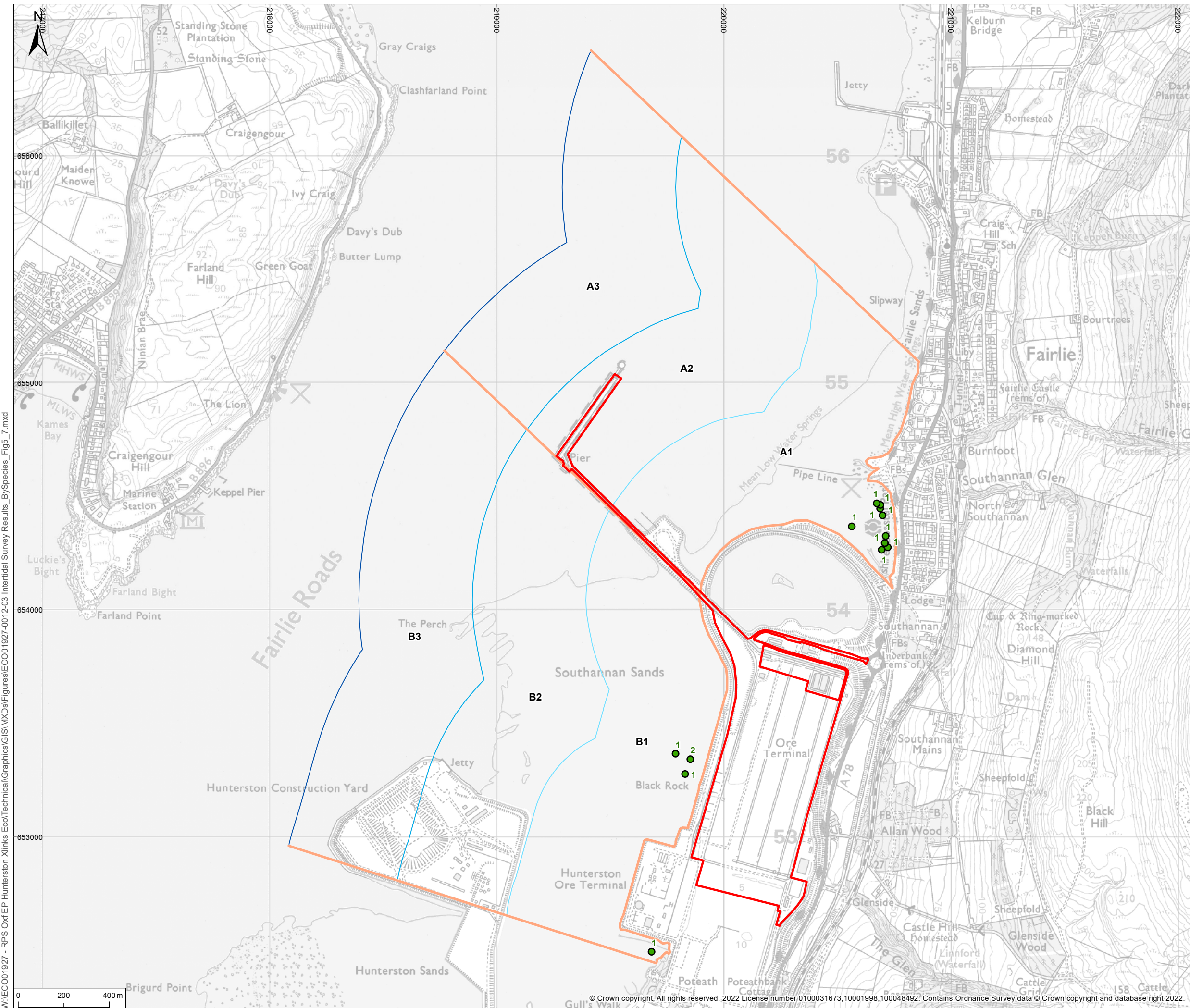


Atholl Exchange, 1st Floor, 6 Canning Street, Edinburgh EH3 8EG
 T: +44(0)131 555 5011 E: rpsed2@rpsgroup.com

Client **XLCC Ltd**
 Project **XLCC Hunterston**
 Title **Intertidal Survey Results - Grey Heron**

Status	Drawn By	PM/Checked By
DRAFT	KAG	-
Project Number	Scale @ A3	Date Created
ECO01927	1:16,000	JAN 2022
Figure Number		Rev
5.7.41		-

rpsgroup.com



© 2022 RPS Group
 Notes
 1. This drawing has been prepared in accordance with the scope of RPS's appointment with its client and is subject to the terms and conditions of that appointment. RPS accepts no liability for any use of this document other than by its client and only for the purposes for which it was prepared and provided.
 2. If received electronically it is the recipient's responsibility to print to correct scale. Only written dimensions should be used.

- Legend**
- Site Boundary
 - Sector boundary
 - 0.5 km from MHWS mark
 - 1.0 km from MHWS mark
 - 1.5 km from MHWS mark
 - All tidal bird records

Little Egret peak count - 3

* Survey records for September 2021 - December 2021 inclusive

Rev	Description	By	CB	Date



Atholl Exchange, 1st Floor, 6 Canning Street, Edinburgh EH3 8EG
 T: +44(0)131 555 5011 E: rpsed2@rpsgroup.com

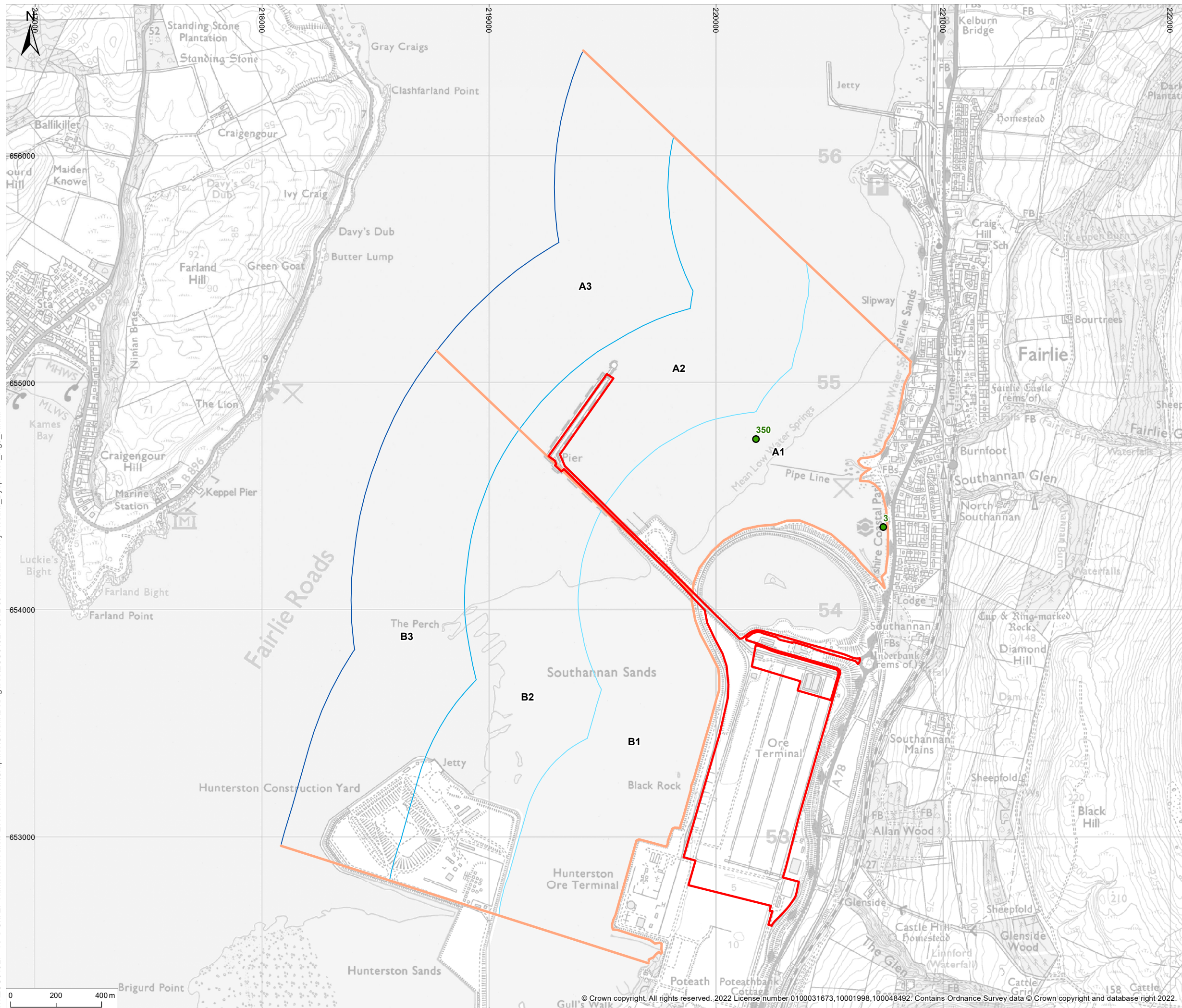
Client: XLCC Ltd
 Project: XLCC Hunterston
 Title: Intertidal Survey Results - Little Egret

Status: DRAFT	Drawn By: KAG	PM/Checked By: -
Project Number: ECO01927	Scale @ A3: 1:16,000	Date Created: JAN 2022
Figure Number: 5.7.42		Rev: -

rpsgroup.com

W:\ECO01927 - RPS OxfEP Hunterston Xlinks Eco\Technical\Graphics\GIS\MXDs\Figures\ECO01927-0012-03 Intertidal Survey Results_BySpecies_Fig5_7.mxd

W:\ECO01927 - RPS OxfEP Hunterston Xlinks Eco\Technical\Graphics\GIS\MXDs\Figures\ECO01927-0012-03 Intertidal Survey Results_BySpecies_Fig5_7.mxd



© 2022 RPS Group
 Notes
 1. This drawing has been prepared in accordance with the scope of RPS's appointment with its client and is subject to the terms and conditions of that appointment. RPS accepts no liability for any use of this document other than by its client and only for the purposes for which it was prepared and provided.
 2. If received electronically it is the recipients responsibility to print to correct scale. Only written dimensions should be used.

- Legend**
- Site Boundary
 - Sector boundary
 - 0.5 km from MHWS mark
 - 1.0 km from MHWS mark
 - 1.5 km from MHWS mark
 - All tidal bird records

Jackdaw peak count - 350

* Survey records for September 2021 - December 2021 inclusive

Rev	Description	By	CB	Date



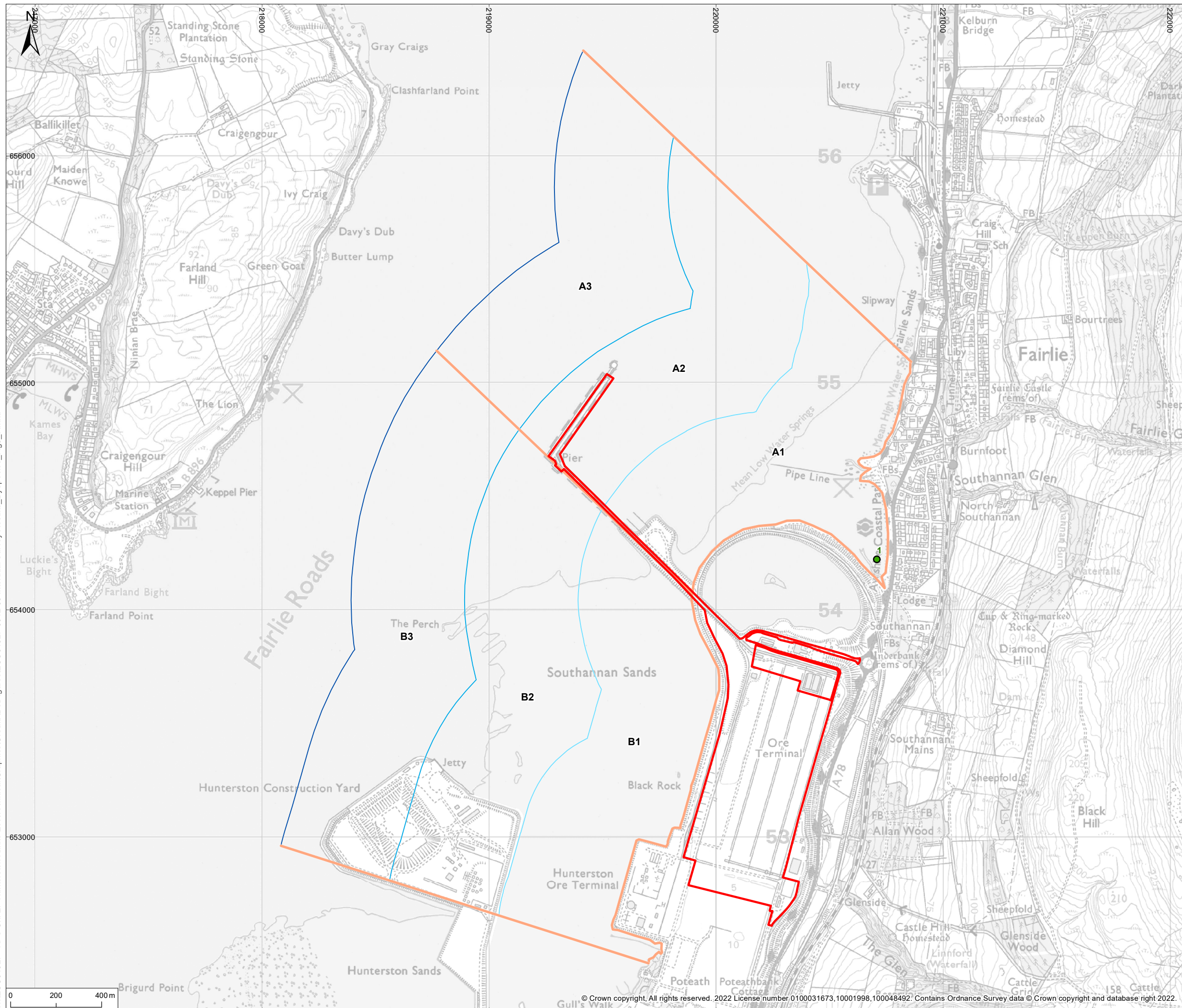
Atholl Exchange, 1st Floor, 6 Canning Street, Edinburgh EH3 8EG
 T: +44(0)131 555 5011 E: rpsed2@rpsgroup.com

Client **XLCC Ltd**
 Project **XLCC Hunterston**
 Title **Intertidal Survey Results - Jackdaw**

Status DRAFT	Drawn By KAG	PM/Checked By -
Project Number ECO01927	Scale @ A3 1:16,000	Date Created JAN 2022
Figure Number 5.7.43		Rev -

rpsgroup.com

W:\ECO01927 - RPS OxfEP Hunterston Xlinks Eco\Technical\Graphics\GIS\MXDs\Figures\ECO01927-0012-03 Intertidal Survey Results_BySpecies_Fig5_7.mxd



© 2022 RPS Group
 Notes
 1. This drawing has been prepared in accordance with the scope of RPS's appointment with its client and is subject to the terms and conditions of that appointment. RPS accepts no liability for any use of this document other than by its client and only for the purposes for which it was prepared and provided.
 2. If received electronically it is the recipients responsibility to print to correct scale. Only written dimensions should be used.

- Legend**
- Site Boundary
 - Sector boundary
 - 0.5 km from MHWS mark
 - 1.0 km from MHWS mark
 - 1.5 km from MHWS mark
 - All tidal bird records

Rook peak count - 1

* Survey records for September 2021 - December 2021 inclusive

Rev	Description	By	CB	Date




Atholl Exchange, 1st Floor, 6 Canning Street, Edinburgh EH3 8EG
 T: +44(0)131 555 5011 E: rpsed2@rpsgroup.com

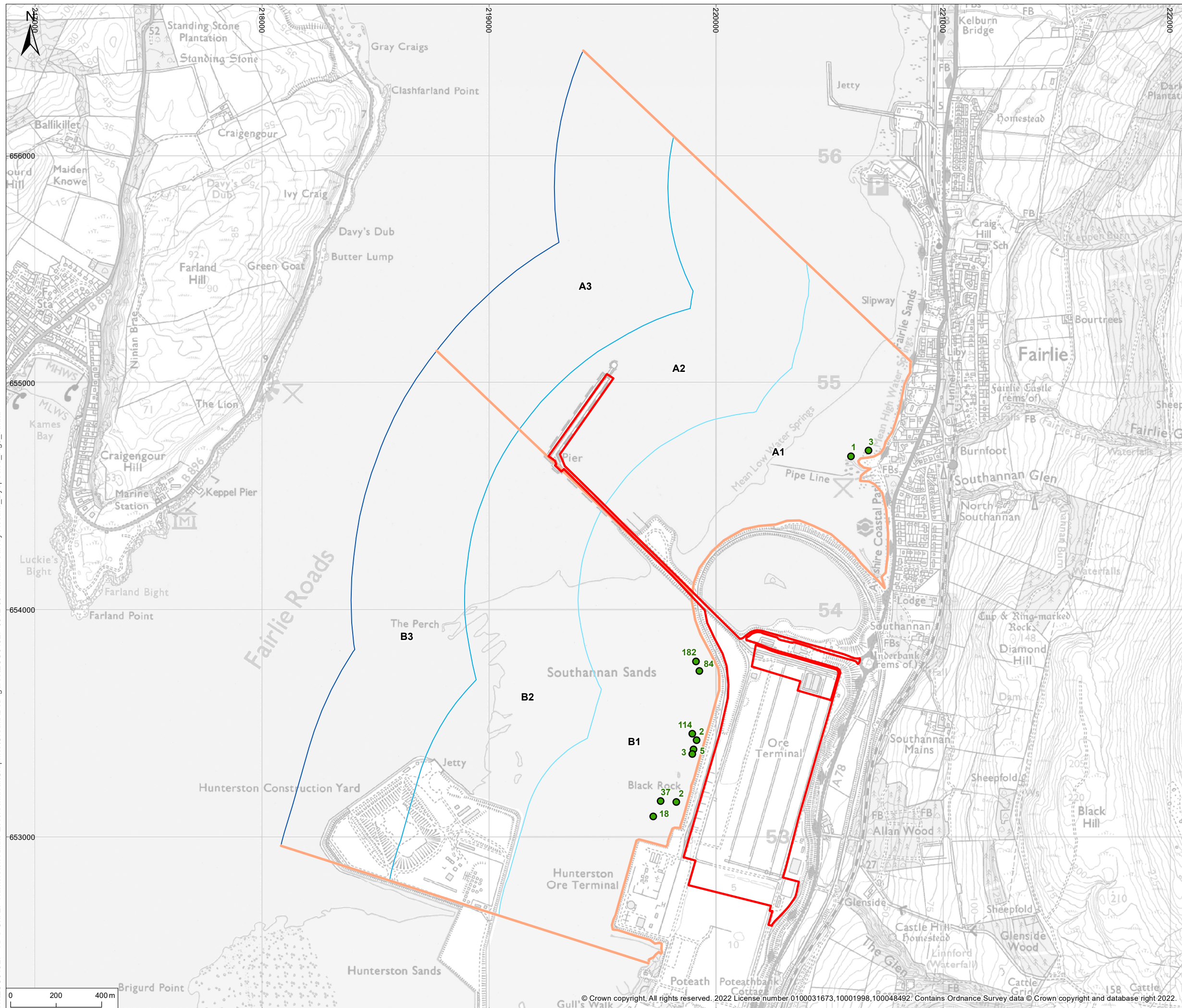
Client XLCC Ltd
Project XLCC Hunterston
Title Intertidal Survey Results - Rook

Status DRAFT	Drawn By KAG	PM/Checked By -
Project Number ECO01927	Scale @ A3 1:16,000	Date Created JAN 2022
Figure Number 5.7.44	Rev -	

rpsgroup.com



W:\ECO01927 - RPS OxfEP Hunterston Xlinks Eco\Technical\Graphics\GIS\MXDs\Figures\ECO01927-0012-03 Intertidal Survey Results_BySpecies_Fig5_7.mxd



© 2022 RPS Group
 Notes
 1. This drawing has been prepared in accordance with the scope of RPS's appointment with its client and is subject to the terms and conditions of that appointment. RPS accepts no liability for any use of this document other than by its client and only for the purposes for which it was prepared and provided.
 2. If received electronically it is the recipients responsibility to print to correct scale. Only written dimensions should be used.

- Legend**
- Site Boundary
 - Sector boundary
 - 0.5 km from MHWS mark
 - 1.0 km from MHWS mark
 - 1.5 km from MHWS mark
 - All tidal bird records

Carrion Crow peak count - 182

* Survey records for September 2021 - December 2021 inclusive

Rev	Description	By	CB	Date



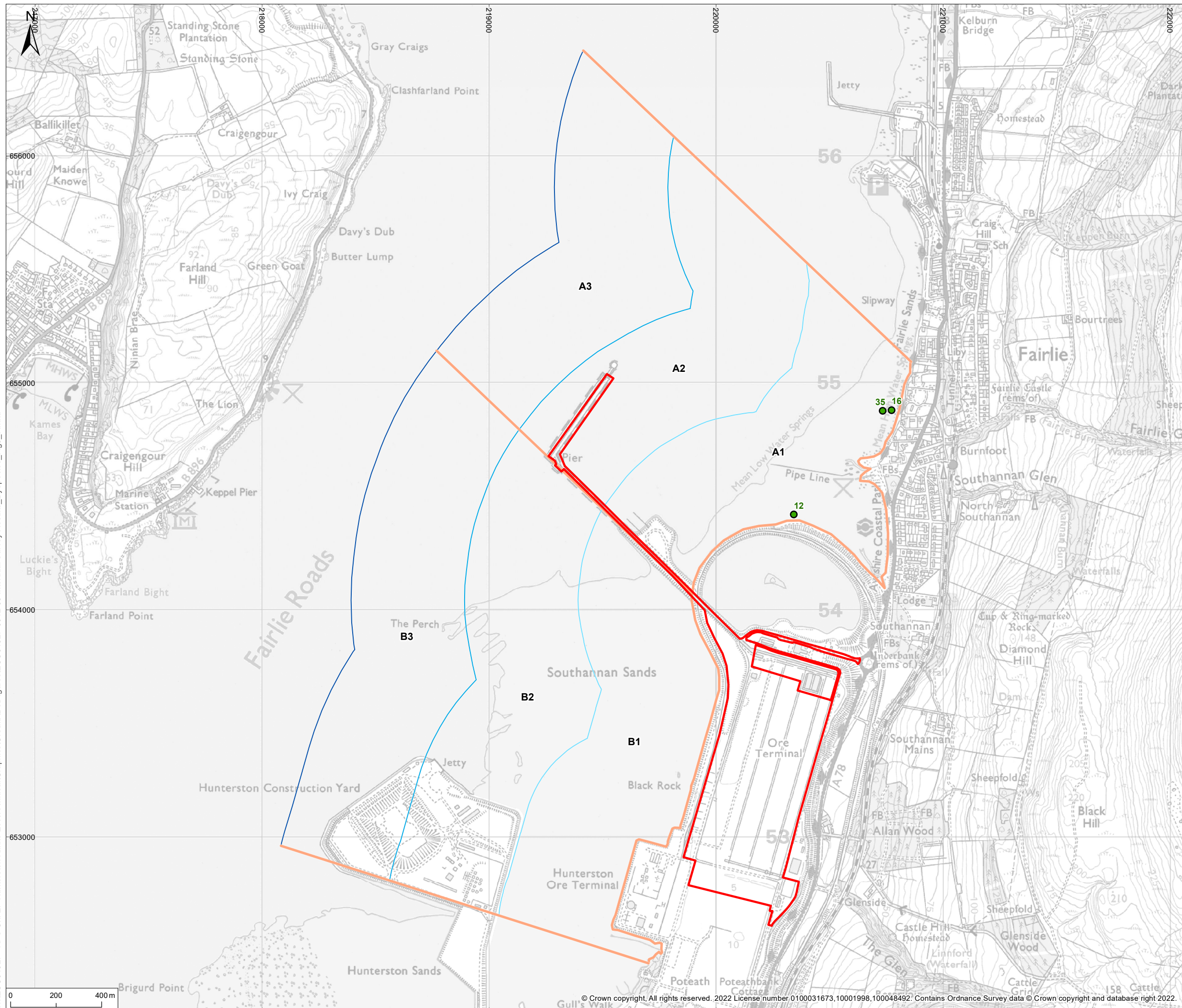
Atholl Exchange, 1st Floor, 6 Canning Street, Edinburgh EH3 8EG
 T: +44(0)131 555 5011 E: rpsed2@rpsgroup.com

Client **XLCC Ltd**
 Project **XLCC Hunterston**
 Title **Intertidal Survey Results - Carrion Crow**

Status DRAFT	Drawn By KAG	PM/Checked By -
Project Number ECO01927	Scale @ A3 1:16,000	Date Created JAN 2022
Figure Number 5.7.45		Rev -

rpsgroup.com

W:\ECO01927 - RPS OxfEP Hunterston Xlinks Eco\Technical\Graphics\GIS\MXDs\Figures\ECO01927-0012-03 Intertidal Survey Results_BySpecies_Fig5_7.mxd



© 2022 RPS Group
 Notes
 1. This drawing has been prepared in accordance with the scope of RPS's appointment with its client and is subject to the terms and conditions of that appointment. RPS accepts no liability for any use of this document other than by its client and only for the purposes for which it was prepared and provided.
 2. If received electronically it is the recipients responsibility to print to correct scale. Only written dimensions should be used.

- Legend**
- Site Boundary
 - Sector boundary
 - 0.5 km from MHWS mark
 - 1.0 km from MHWS mark
 - 1.5 km from MHWS mark
 - All tidal bird records

Starling peak count - 35

* Survey records for September 2021 - December 2021 inclusive

Rev	Description	By	CB	Date



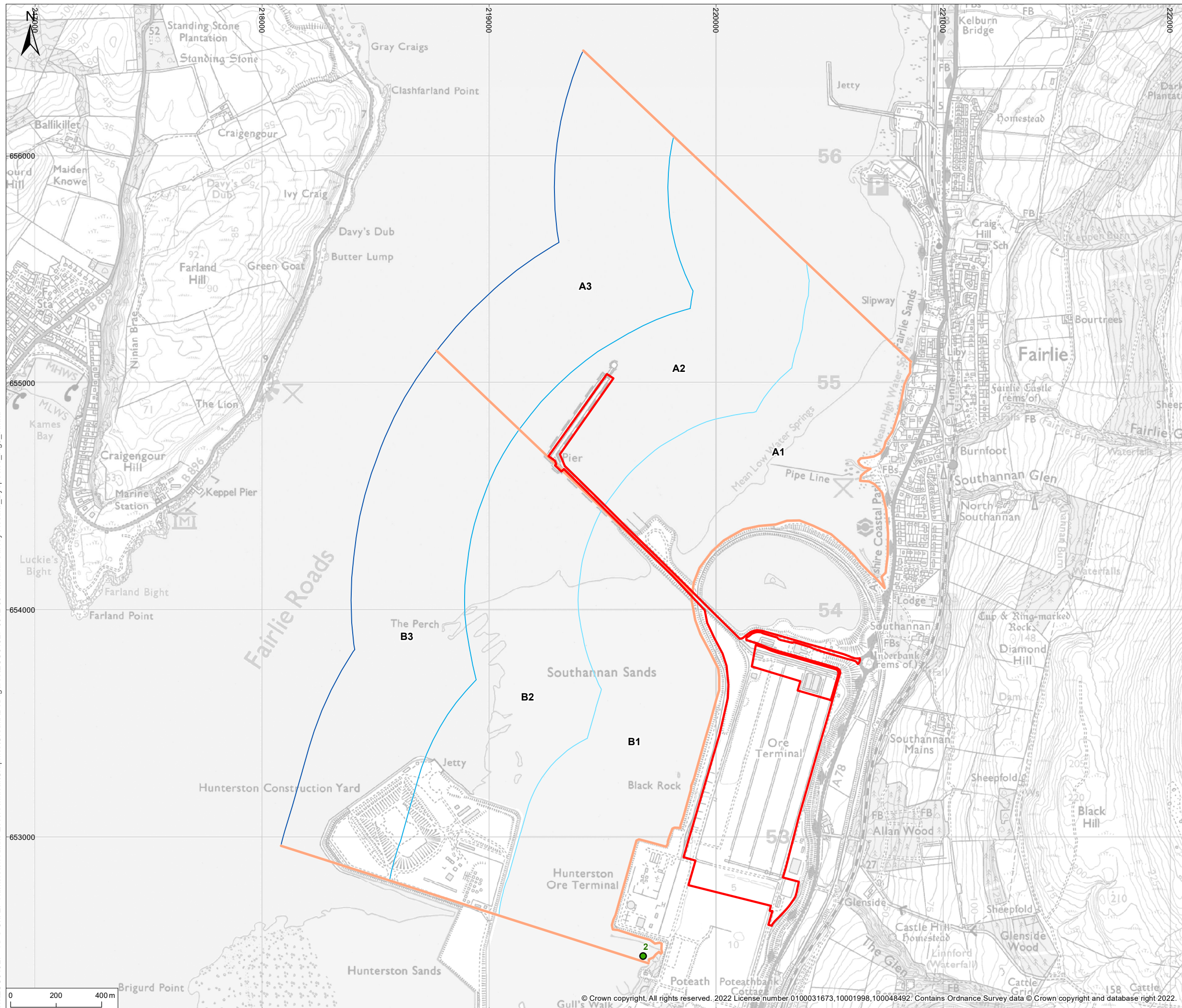
Atholl Exchange, 1st Floor, 6 Canning Street, Edinburgh EH3 8EG
 T: +44(0)131 555 5011 E: rpsed2@rpsgroup.com

Client **XLCC Ltd**
 Project **XLCC Hunterston**
 Title **Intertidal Survey Results - Starling**

Status	Drawn By	PM/Checked By
DRAFT	KAG	-
Project Number	Scale @ A3	Date Created
ECO01927	1:16,000	JAN 2022
Figure Number		Rev
5.7.46		-

rpsgroup.com

W:\ECO01927 - RPS OxfEP Hunterston Xlinks Eco\Technical\Graphics\GIS\MXDs\Figures\ECO01927-0012-03 Intertidal Survey Results_BySpecies_Fig5_7.mxd



© 2022 RPS Group
 Notes
 1. This drawing has been prepared in accordance with the scope of RPS's appointment with its client and is subject to the terms and conditions of that appointment. RPS accepts no liability for any use of this document other than by its client and only for the purposes for which it was prepared and provided.
 2. If received electronically it is the recipients responsibility to print to correct scale. Only written dimensions should be used.

- Legend**
- Site Boundary
 - Sector boundary
 - 0.5 km from MHWS mark
 - 1.0 km from MHWS mark
 - 1.5 km from MHWS mark
 - All tidal bird records

Song Thrush peak count - 2

* Survey records for September 2021 - December 2021 inclusive

Rev	Description	By	CB	Date

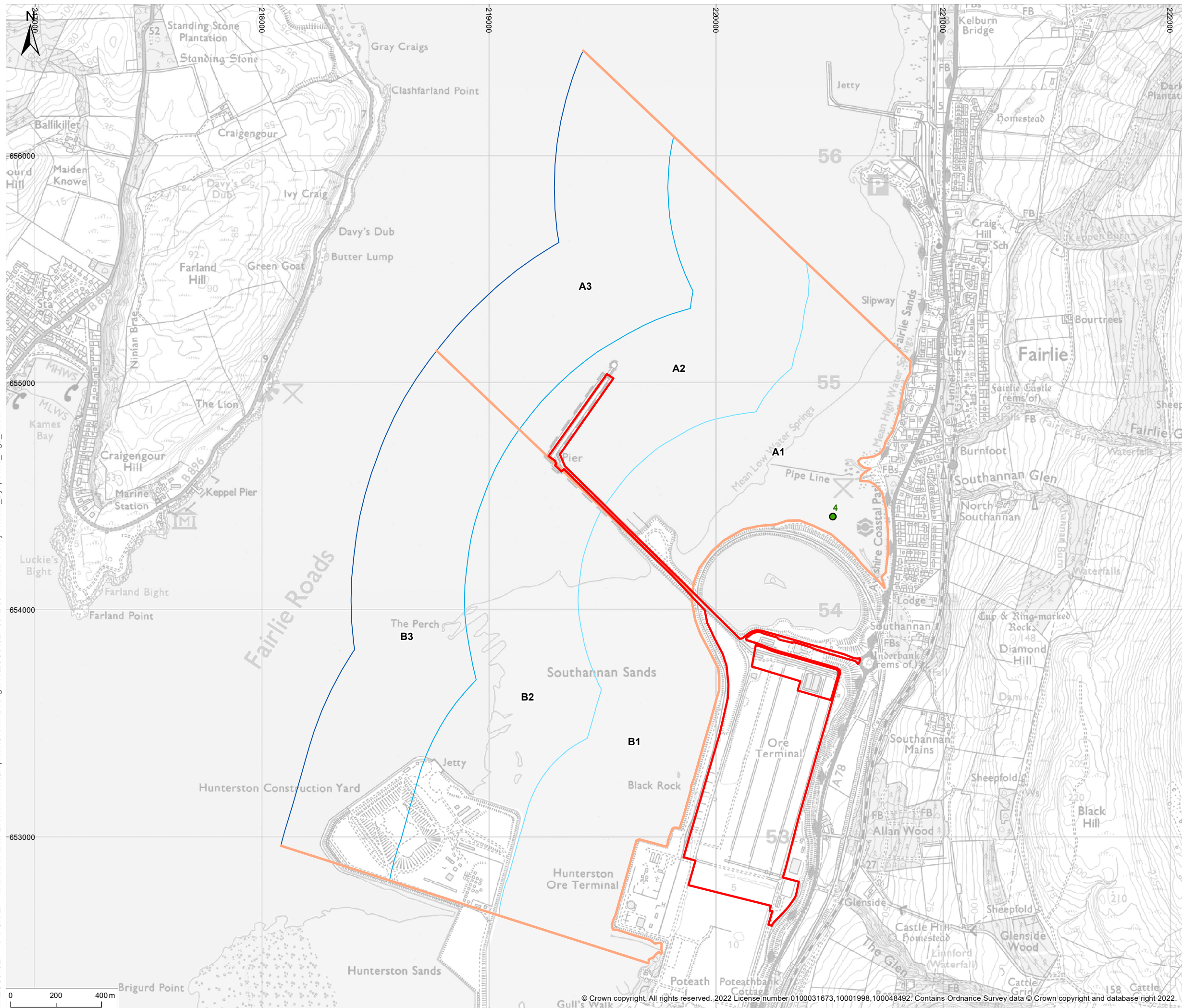


Atholl Exchange, 1st Floor, 6 Canning Street, Edinburgh EH3 8EG
 T: +44(0)131 555 5011 E: rpsed2@rpsgroup.com

Client **XLCC Ltd**
 Project **XLCC Hunterston**
 Title **Intertidal Survey Results - Song Thrush**
 Status **DRAFT** Drawn By **KAG** PM/Checked By **-**
 Project Number **ECO01927** Scale @ A3 **1:16,000** Date Created **JAN 2022**
 Figure Number **5.7.47** Rev **-**

rpsgroup.com

W:\ECO01927 - RPS OxfEP Hunterston Xlinks Eco\Technical\Graphics\GIS\MXDs\Figures\ECO01927-0012-03 Intertidal Survey Results_BySpecies_Fig5_7.mxd



© 2022 RPS Group
 Notes
 1. This drawing has been prepared in accordance with the scope of RPS's appointment with its client and is subject to the terms and conditions of that appointment. RPS accepts no liability for any use of this document other than by its client and only for the purposes for which it was prepared and provided.
 2. If received electronically it is the recipients responsibility to print to correct scale. Only written dimensions should be used.

- Legend**
- Site Boundary
 - Sector boundary
 - 0.5 km from MHWS mark
 - 1.0 km from MHWS mark
 - 1.5 km from MHWS mark
 - All tidal bird records

Wheatear peak count - 4

* Survey records for September 2021 - December 2021 inclusive

Rev	Description	By	CB	Date

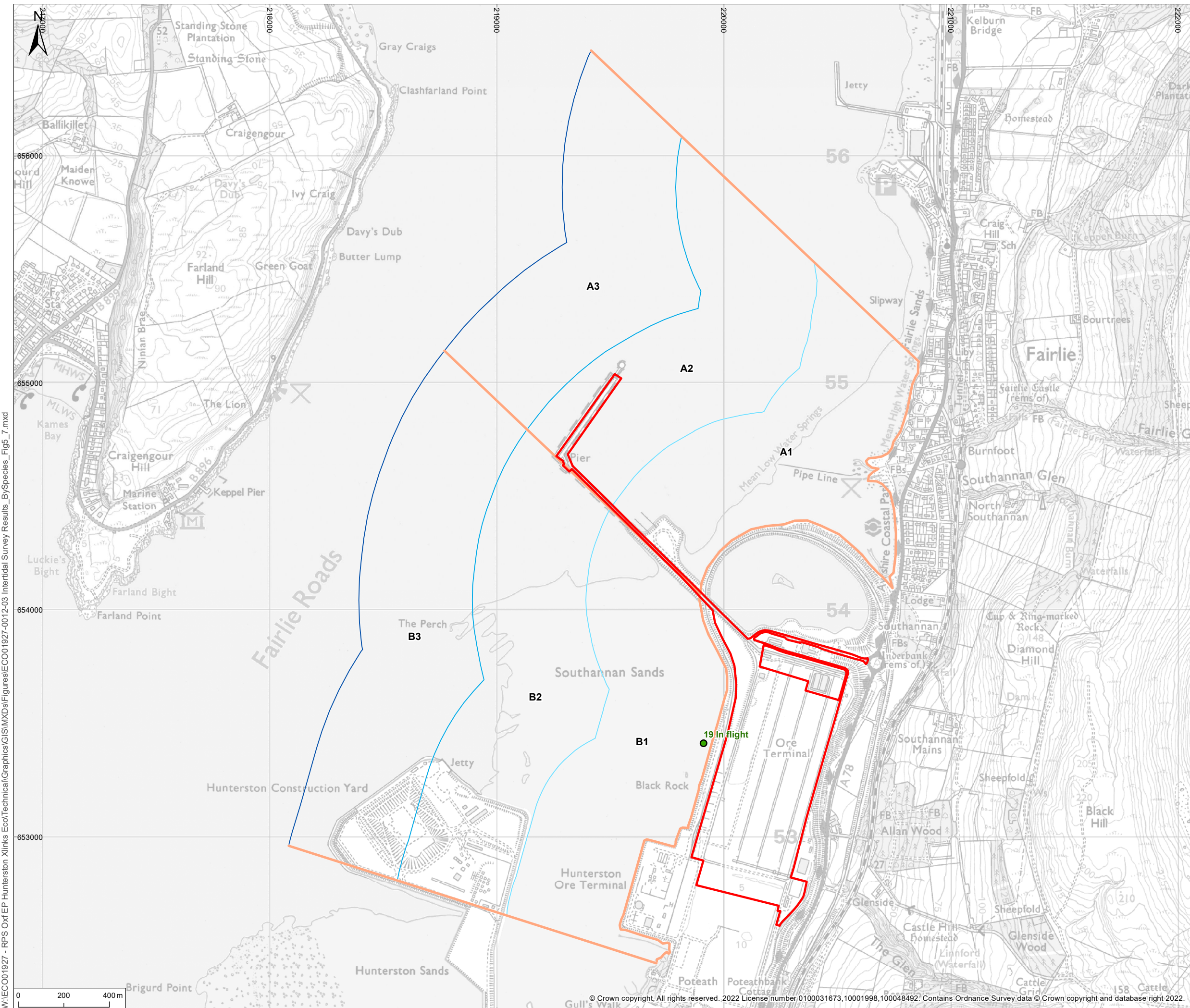


Atholl Exchange, 1st Floor, 6 Canning Street, Edinburgh EH3 8EG
 T: +44(0)131 555 5011 E: rpsed2@rpsgroup.com

Client **XLCC Ltd**
 Project **XLCC Hunterston**
 Title **Intertidal Survey Results - Wheatear**

Status	Drawn By	PM/Checked By
DRAFT	KAG	-
Project Number	Scale @ A3	Date Created
ECO01927	1:16,000	JAN 2022
Figure Number		Rev
5.7.48		-

rpsgroup.com



© 2022 RPS Group
 Notes
 1. This drawing has been prepared in accordance with the scope of RPS's appointment with its client and is subject to the terms and conditions of that appointment. RPS accepts no liability for any use of this document other than by its client and only for the purposes for which it was prepared and provided.
 2. If received electronically it is the recipient's responsibility to print to correct scale. Only written dimensions should be used.

- Legend**
- Site Boundary
 - Sector boundary
 - 0.5 km from MHWS mark
 - 1.0 km from MHWS mark
 - 1.5 km from MHWS mark
 - All tidal bird records

Meadow Pipit peak count - 19

* Survey records for September 2021 - December 2021 inclusive

Rev	Description	By	CB	Date



Atholl Exchange, 1st Floor, 6 Canning Street, Edinburgh EH3 8EG
 T: +44(0)131 555 5011 E: rpsed2@rpsgroup.com

Client XLCC Ltd
 Project XLCC Hunterston
 Title Intertidal Survey Results - Meadow Pipit
 Status DRAFT Drawn By KAG PM/Checked By -
 Project Number ECO01927 Scale @ A3 1:16,000 Date Created JAN 2022
 Figure Number 5.7.49 Rev -

rpsgroup.com

W:\ECO01927 - RPS OxfEP Hunterston Xlinks Eco\Technical\Graphics\GIS\MXDs\Figures\ECO01927-0012-03 Intertidal Survey Results_BySpecies_Fig5_7.mxd